



ENVIRONMENTAL STATEMENT: 6.2 FIGURES: PART 1

DECARBONISATION

Cory Decarbonisation Project

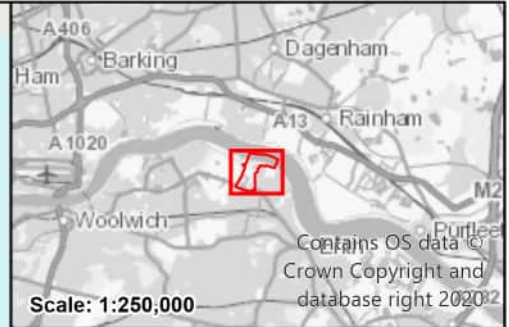
PINS Reference: EN010128

March 2024

Revision A

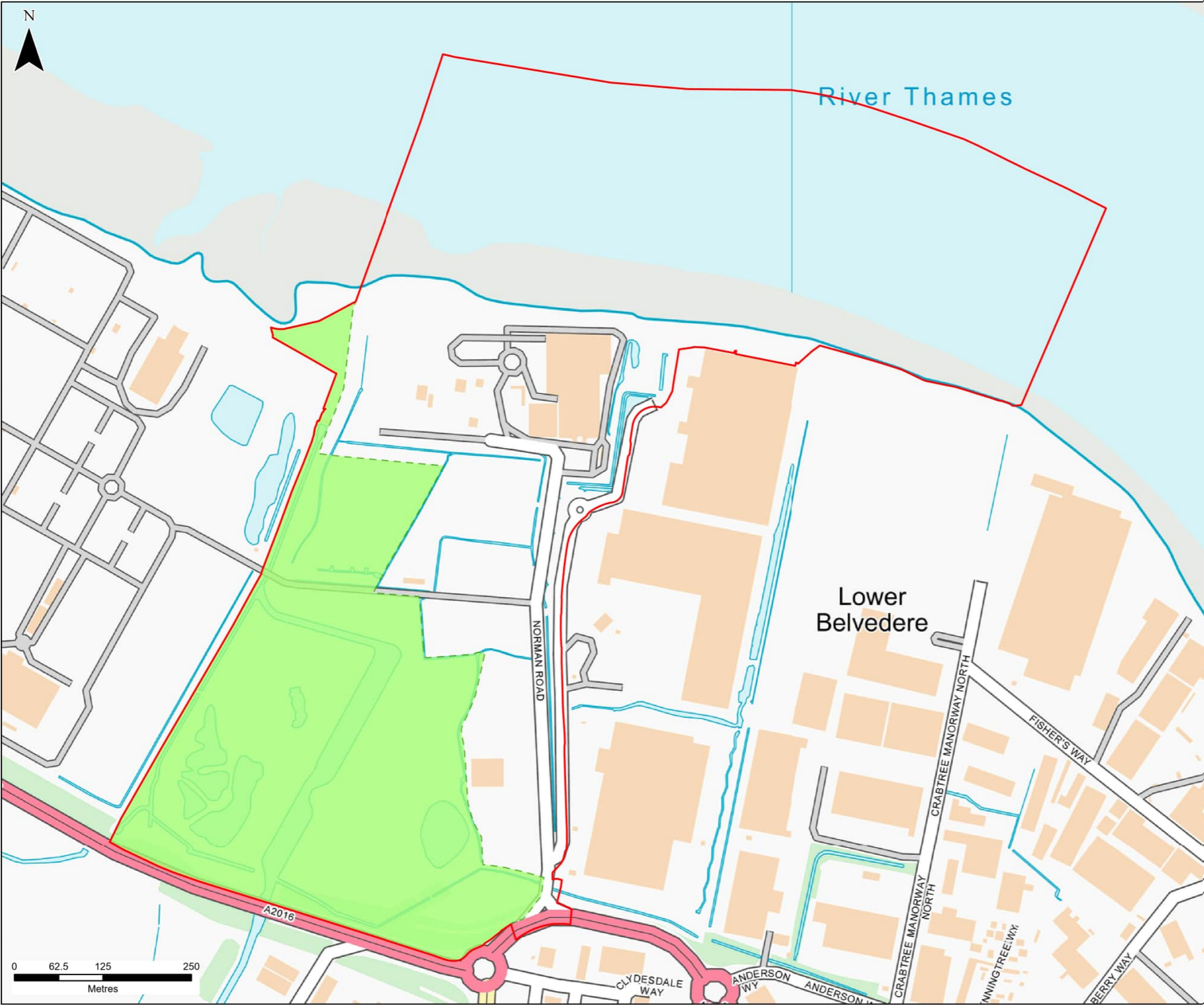


River Thames



Legend

- Site Boundary
- Mitigation and Enhancement Area



CONTAINS OS DATA © CROWN COPYRIGHT [AND DATABASE RIGHT] [2024] OS [0100031673]

P01	NK	DG	SH	13/03/2024
-----	----	----	----	------------

FINAL				
REVISION	DRAWN	CHECKED	APPROVED	DATE
DESCRIPTION				



PROJECT TITLE:
CORY DECARBONISATION PROJECT

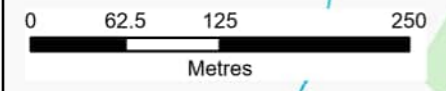
DRAWING TITLE:
**FIGURE 1-1:
SITE BOUNDARY PLAN**

CONFIDENTIALITY: PUBLIC

DRAWN:	CHECKED:	APPROVED:	AUTHORISED:
NK	DG	SH	JW

SCALE @ A3 SIZE:	DATE:	REVISION:
1:5,000	13/03/2024	P01

DRAWING NUMBER:
70090329-WSP-00-XX-RP-ENS-0101-P01-AN





- Legend**
- Site Boundary
 - Local Authority Boundary
 - Local Nature Reserve (LNR)
 - Mitigation and Enhancement Area

CONTAINS OS DATA © CROWN COPYRIGHT [AND DATABASE RIGHT] [2024].

P01	NK	DG	SH	13/03/2024
FINAL				
REVISION	DRAWN	CHECKED	APPROVED	DATE
DESCRIPTION				



PROJECT TITLE:
CORY DECARBONISATION PROJECT

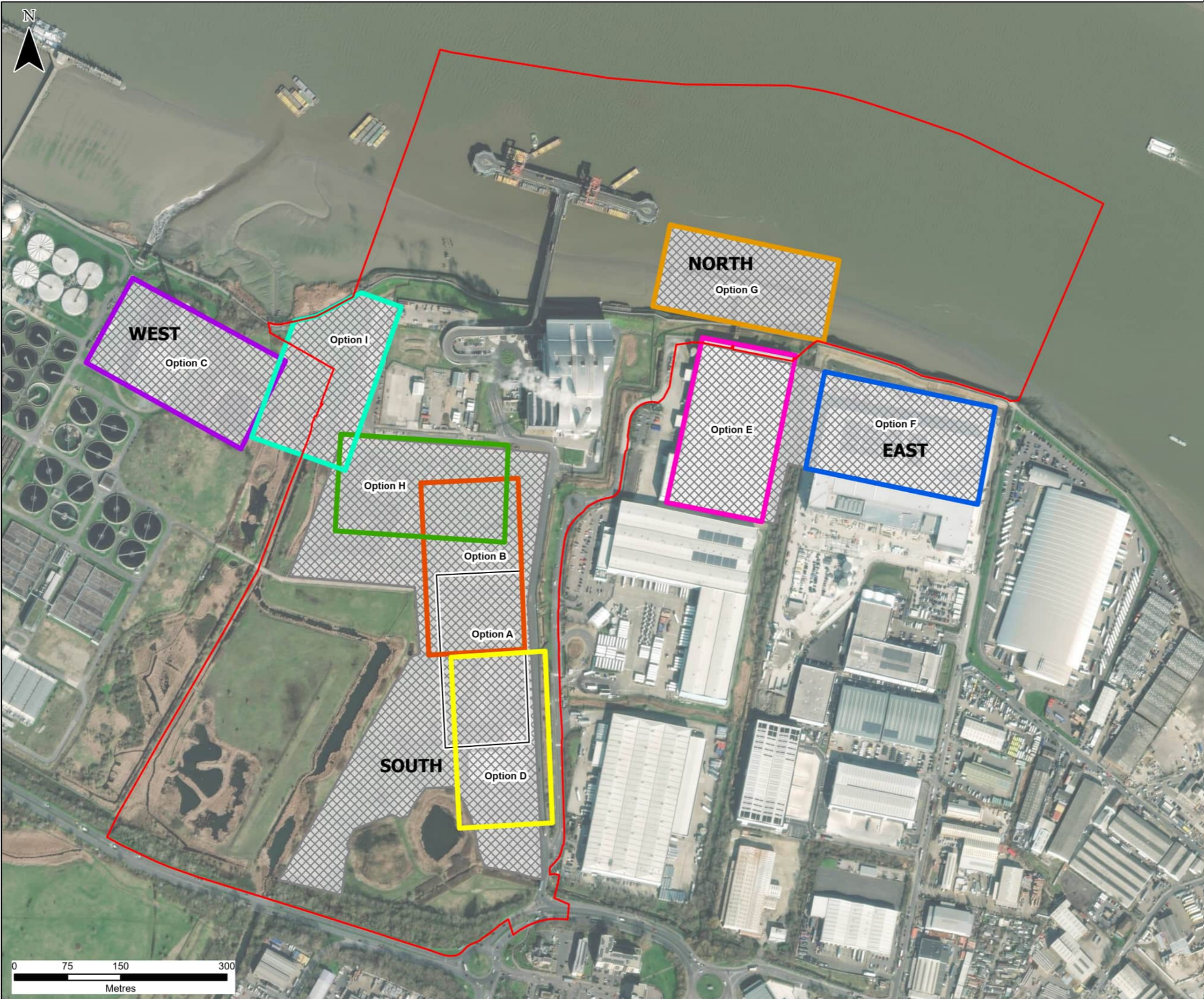
DRAWING TITLE:
**FIGURE 1-2:
SATELLITE IMAGERY OF THE
SITE BOUNDARY PLAN**

CONFIDENTIALITY: PUBLIC

DRAWN:	CHECKED:	APPROVED:	AUTHORISED:
NK	DG	SH	JW

SCALE @ A3 SIZE:	DATE:	REVISION:
1:10,000	13/03/2024	P01

DRAWING NUMBER:
70090329-WSP-00-XX-RP-ENS-0102-P01-AN



- Legend**
- Site Boundary
 - Development Zone
- Carbon Capture Facility Site Options**
- Option A
 - Option B
 - Option C
 - Option D
 - Option E
 - Option F
 - Option G
 - Option H
 - Option I

CONTAINS OS DATA © CROWN COPYRIGHT [AND DATABASE RIGHT] [2024].

P01	NK	DG	SH	13/03/2024
FINAL				
REVISION	DRAWN	CHECKED	APPROVED	DATE
DESCRIPTION				



PROJECT TITLE:
CORY DECARBONISATION PROJECT

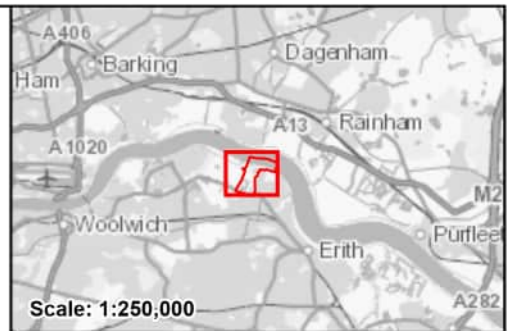

DRAWING TITLE:
FIGURE 3-1:
PAGE 1 OF 2
TERRESTRIAL SITE ALTERNATIVES PLAN

CONFIDENTIALITY: PUBLIC

DRAWN:	CHECKED:	APPROVED:	AUTHORISED:
NK	DG	SH	JW

SCALE @ A3 SIZE:	DATE:	REVISION:
1:5,000	13/03/2024	P01

DRAWING NUMBER:
70090329-WSP-00-XX-RP-ENS-0301-P01-AN



Scale: 1:250,000

Legend

☒ South Zones



CONTAINS OS DATA © CROWN COPYRIGHT [AND DATABASE RIGHT] [2024].

P01	NK	DG	SH	14/03/2024
-----	----	----	----	------------

FINAL				
REVISION	DRAWN	CHECKED	APPROVED	DATE
DESCRIPTION				



PROJECT TITLE:
CORY DECARBONISATION PROJECT

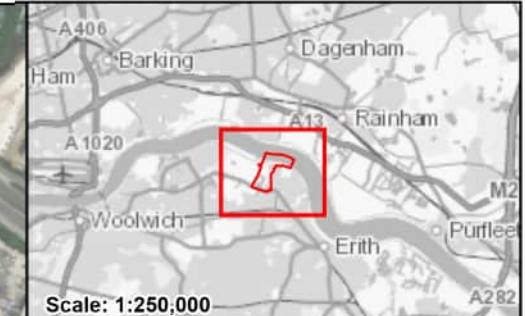
DRAWING TITLE:
FIGURE 3-1:
PAGE 2 OF 2
TERRESTRIAL SITE ALTERNATIVES PLAN

CONFIDENTIALITY PUBLIC

DRAWN:	CHECKED:	APPROVED:	AUTHORISED:
NK	DG	SH	JW

SCALE @ A3 SIZE:	DATE:	REVISION:
1:5,000	14/03/2024	P01

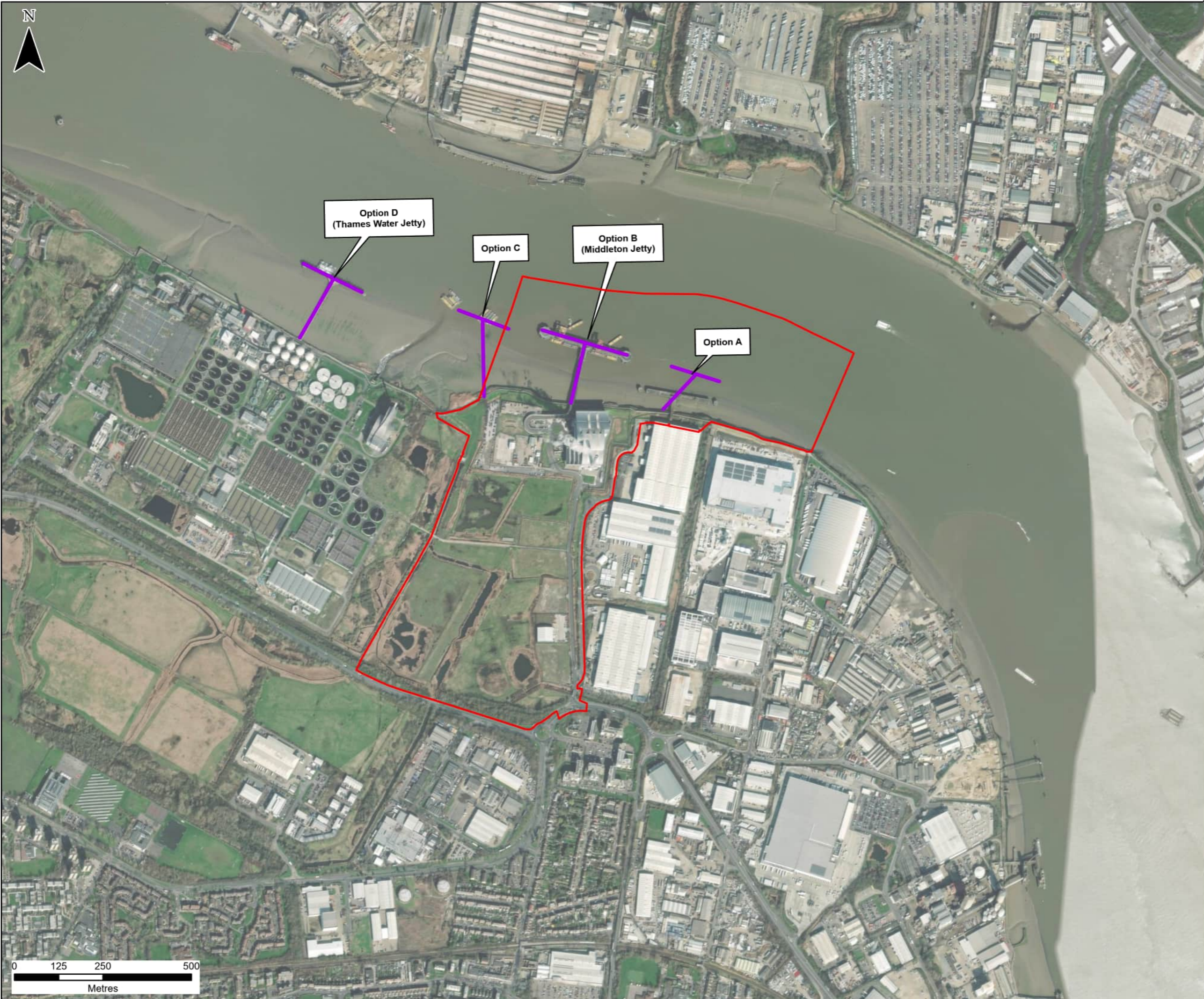
DRAWING NUMBER:
70090329-WSP-00-XX-RP-ENS-0301-P01-AN



Legend

Site Boundary

Jetty Site Options



CONTAINS OS DATA © CROWN COPYRIGHT [AND DATABASE RIGHT] [2024].

P01	NK	DG	SH	29/02/2024
FINAL				
REVISION	DRAWN	CHECKED	APPROVED	DATE
DESCRIPTION				




PROJECT TITLE:
CORY DECARBONISATION PROJECT

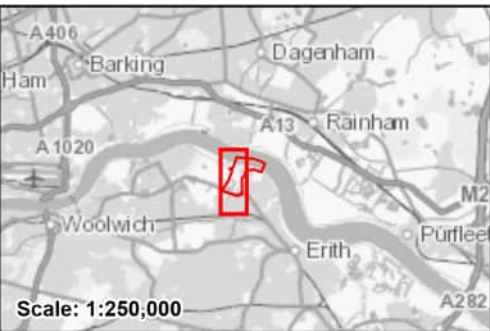
DRAWING TITLE:
**FIGURE 3-2:
JETTY SITE ALTERNATIVES PLAN**

CONFIDENTIALITY: PUBLIC

DRAWN: NK	CHECKED: DG	APPROVED: SH	AUTHORISED: JW
SCALE @ A3 SIZE: 1:10,000		DATE: 29/02/2024	REVISION: P01

DRAWING NUMBER:
70090329-WSP-00-XX-RP-ENS-0302-P01-AN





Legend

- Site Boundary
- Local Nature Reserve (LNR)
- Watercourse
- Option 1
- Option 2
- Option 3

CONTAINS OS DATA © CROWN COPYRIGHT [AND DATABASE RIGHT] [2024].

P01	NK	DG	SH	20/02/2024
FINAL				
REVISION	DRAWN	CHECKED	APPROVED	DATE
DESCRIPTION				



PROJECT TITLE:
CORY DECARBONISATION PROJECT

DRAWING TITLE:
**FIGURE 3-3:
ALTERNATIVE LAYOUTS FOR THE CARBON CAPTURE FACILITY**

CONFIDENTIALITY: PUBLIC

DRAWN: NK	CHECKED: DG	APPROVED: SH	AUTHORISED: JW
SCALE @ A3 SIZE: 1:7,500		DATE: 20/02/2024	REVISION: P01

DRAWING NUMBER:
70090329-WSP-00-XX-RP-ENS-0303-P01-AN



- Legend**
- Site Boundary
 - Riverside 2 Stack
 - Local Nature Reserve (LNR)
 - Riverside 2
 - Public Rights of Way
- Option**
- A
 - B
 - C
 - D

CONTAINS OS DATA © CROWN COPYRIGHT [AND DATABASE RIGHT] [2024].

P01	NK	DG	SH	04/03/2024
-----	----	----	----	------------

REVISION	DRAWN	CHECKED	APPROVED	DATE
FINAL				
DESCRIPTION				



PROJECT TITLE:
CORY DECARBONISATION PROJECT

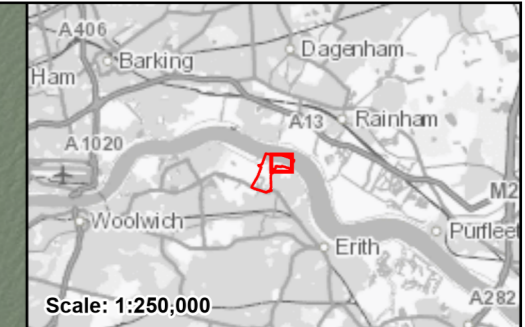
DRAWING TITLE:
FIGURE 3-4:
ALTERNATIVE FLUE GAS DUCTING ROUTES
FOR RIVERSIDE 2

CONFIDENTIALITY: PUBLIC

DRAWN: NK	CHECKED: DG	APPROVED: SH	AUTHORISED: JW
---------------------	-----------------------	------------------------	--------------------------

SCALE @ A3 SIZE: 1:5,000	DATE: 04/03/2024	REVISION: P01
------------------------------------	----------------------------	-------------------------

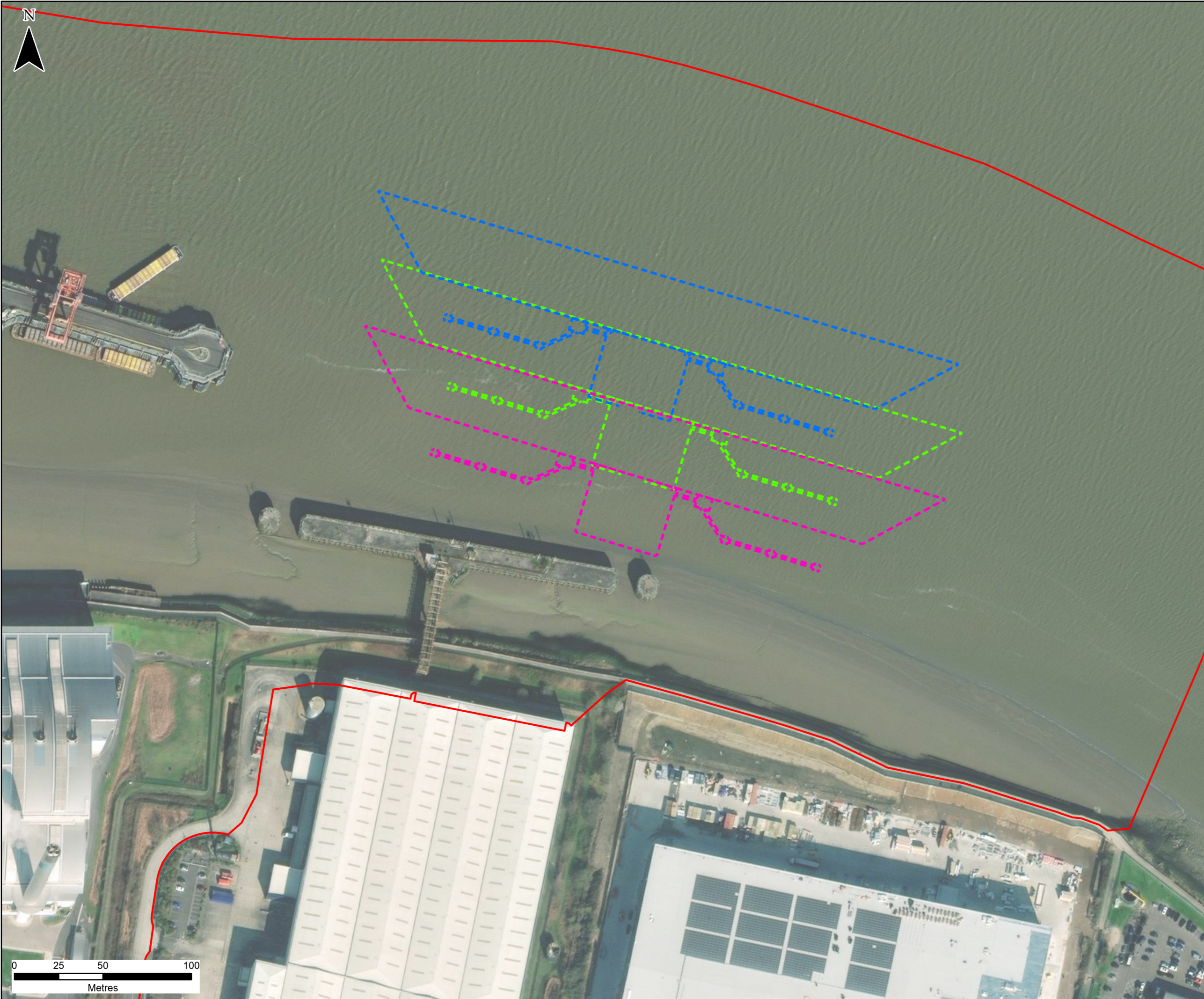
DRAWING NUMBER:
70090329-WSP-00-XX-RP-ENS-0304-P01-AN



Scale: 1:250,000

Legend

- Site Boundary
- Proposed Jetty Option 1
- Proposed Jetty Option 2
- Proposed Jetty Option 3



CONTAINS OS DATA © CROWN COPYRIGHT [AND DATABASE RIGHT] [2024].

P01	NK	DG	SH	13/03/2024
-----	----	----	----	------------

FINAL				
REVISION	DRAWN	CHECKED	APPROVED	DATE
DESCRIPTION				



PROJECT TITLE:
CORY DECARBONISATION PROJECT


DRAWING TITLE:
**FIGURE 3-5:
PROPOSED JETTY ARRANGEMENT
ALTERNATIVES**

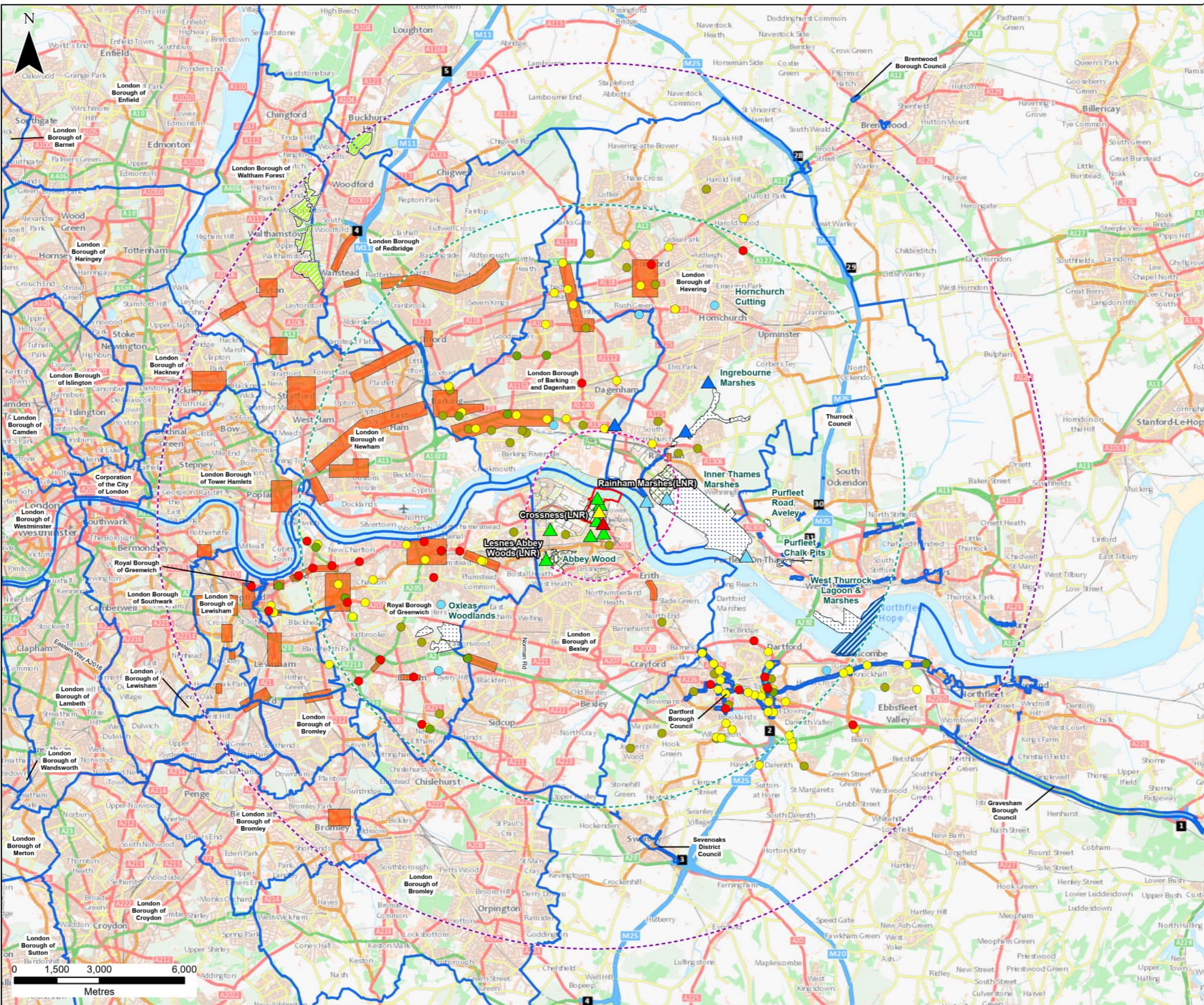
CONFIDENTIALITY: PUBLIC

DRAWN: NK	CHECKED: DG	APPROVED: SH	AUTHORISED: JW
--------------	----------------	-----------------	-------------------

SCALE @ A3 SIZE: 1:2,000	DATE: 13/03/2024	REVISION: P01
-----------------------------	---------------------	------------------

DRAWING NUMBER:
70090329-WSP-00-XX-RP-ENS-0305-P01-AN





Legend

- Site Boundary
- 2km Study Area
- 10km Study Area
- 15km Study Area

WSP Monitoring
2022 Annual Mean NO (µg/m³)

- < 15
- 15 - 20
- 20 - 30
- 30 - 38
- > 40

Local Authority Monitoring
2019 Annual Mean NO (µg/m³)

- 15 - 20
- 20 - 30
- 30 - 38
- 38 - 40
- > 40

Note:
1. WSP monitoring has been annualised to 2022.
2. 2021 concentrations are presented for the London Borough of Barking and Dagenham as 2019 data is not available.

- Air Quality Management Areas
- Air Quality Focus Areas
- Marine Conservation Zone (MCZ) - Swanscombe
- Special Area of Conservation (SAC) - Epping Forest
- Sites of Special Scientific Interest (SSSI)
- Local Nature Reserve (LNR)
- Sites of Importance for Nature Conservation (SINC)

CONTAINS OS DATA © CROWN COPYRIGHT [AND DATABASE RIGHT] [2024].

P01	SA	DG	SH	13/02/2024
FINAL				
REVISION	DRAWN	CHECKED	APPROVED	DATE
DESCRIPTION				



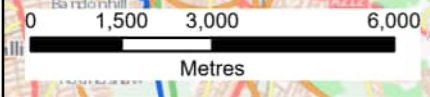
PROJECT TITLE:
CORY DECARBONISATION PROJECT

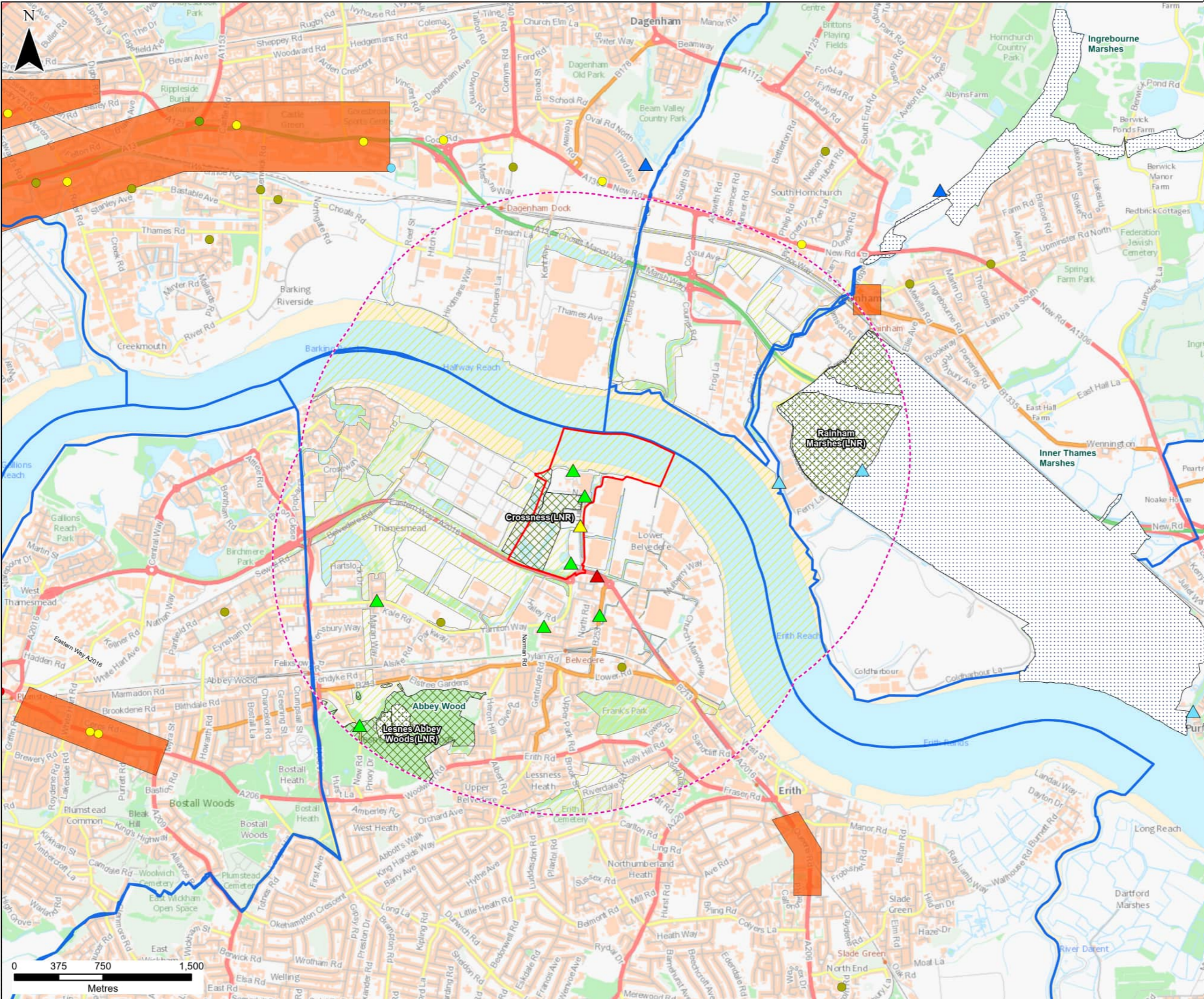
DRAWING TITLE:
**FIGURE 5-1:
AIR QUALITY BASELINE
PAGE 1 OF 2**

CONFIDENTIALITY: PUBLIC

DRAWN:	CHECKED:	APPROVED:	AUTHORISED:
SA	DG	SH	JW
SCALE @ A3 SIZE:	DATE:	REVISION:	
1:125,000	13/02/2024	P01	

DRAWING NUMBER:
70090329-WSP-00-XX-RP-ENS-0501-P01-AN





Scale: 1:1,250,000

Legend

- Site Boundary
- 2km Study Area
- 10km Study Area
- 15km Study Area

WSP Monitoring
2022 Annual Mean NO₂ (µg/m³)

- ▲ < 15
- ▲ 15 - 20
- ▲ 20 - 30
- ▲ 30 - 38
- ▲ > 40

Local Authority Monitoring
2019 Annual Mean NO₂ (µg/m³)

- 15 - 20
- 20 - 30
- 30 - 38
- 38 - 40
- > 40

Note:
1. WSP monitoring has been annualised to 2022.
2. 2021 concentrations are presented for the London Borough of Barking and Dagenham as 2019 data is not available.

- Air Quality Management Areas
- Air Quality Focus Areas
- Sites of Special Scientific Interest (SSSI)
- Local Nature Reserve (LNR)
- Sites of Importance for Nature Conservation (SINC)

CONTAINS OS DATA © CROWN COPYRIGHT [AND DATABASE RIGHT] [2024].

P01	SA	DG	SH	13/02/2024
FINAL				
REVISION	DRAWN	CHECKED	APPROVED	DATE
DESCRIPTION				



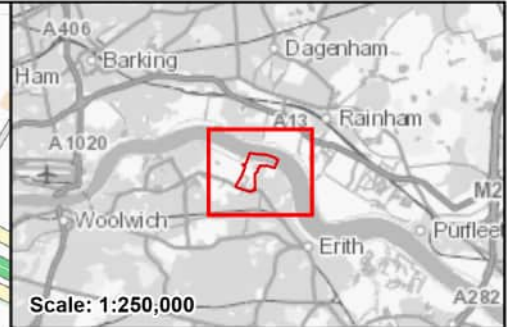
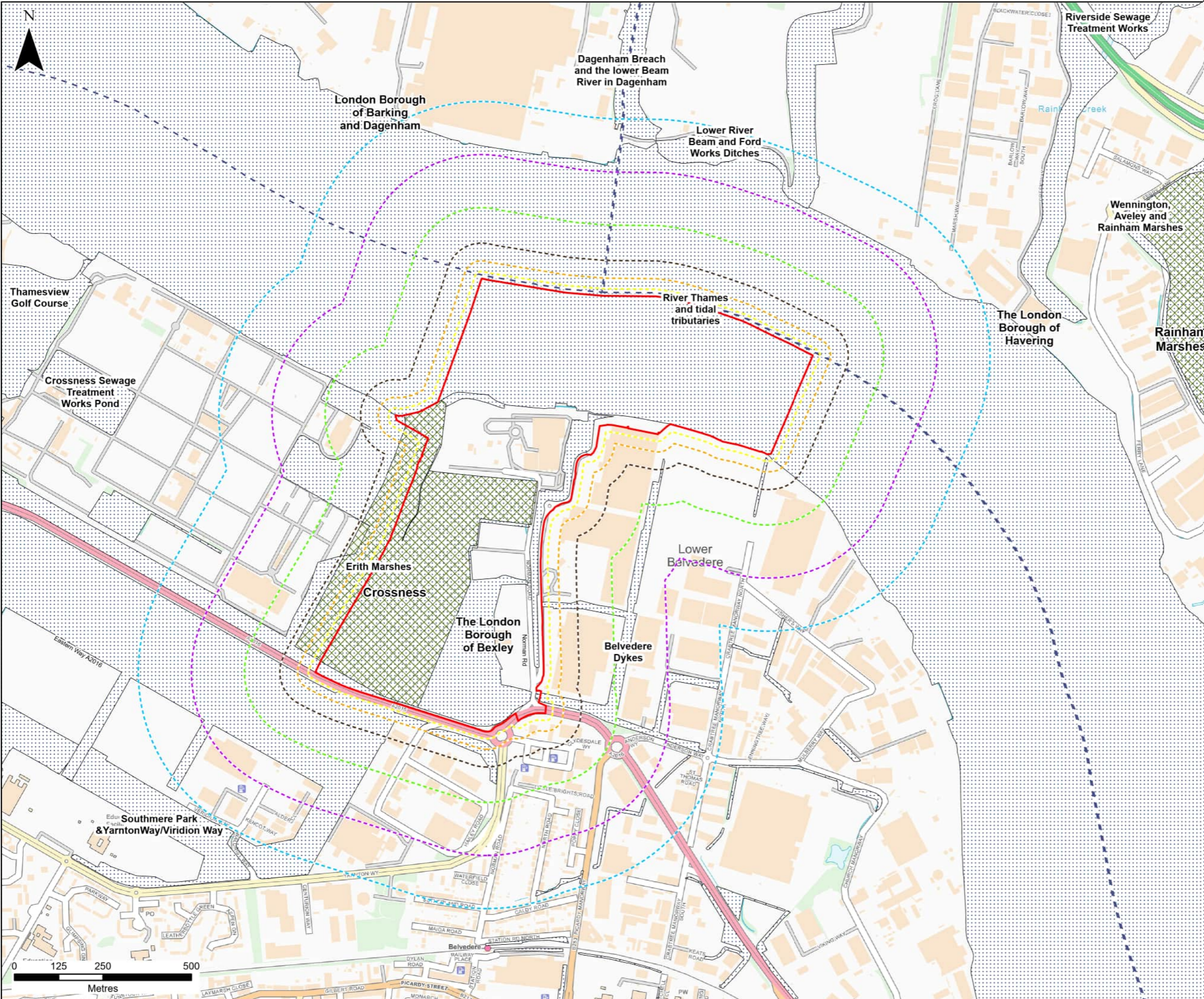
PROJECT TITLE:
CORY DECARBONISATION PROJECT

DRAWING TITLE:
**FIGURE 5-1:
AIR QUALITY BASELINE
PAGE 2 OF 2**

CONFIDENTIALITY: PUBLIC

DRAWN:	CHECKED:	APPROVED:	AUTHORISED:
SA	DG	SH	JW
SCALE @ A3 SIZE:	DATE:	REVISION:	
1:30,000	13/02/2024	P01	

DRAWING NUMBER:
70090329-WSP-00-XX-RP-ENS-0501-P01-AN



- Legend**
- Site Boundary
 - 20m Study Area (Human and Ecological Receptors)
 - 50m Study Area (Human and Ecological Receptors)
 - 100m Study Area (Human Receptors)
 - 200m Study Area (Human Receptors)
 - 350m Study Area (Human Receptors)
 - 500m Study Area (Construction Vehicle Routes)
 - Local Authority Boundary
 - Local Nature Reserve (LNR)
 - Sites of Importance for Nature Conservation (SINC)

CONTAINS OS DATA © CROWN COPYRIGHT [AND DATABASE RIGHT] [2024] OS [0100031673]

P01	SA	DG	SH	13/02/2024
-----	----	----	----	------------

FINAL				
REVISION	DRAWN	CHECKED	APPROVED	DATE
DESCRIPTION				



PROJECT TITLE:
CORY DECARBONISATION PROJECT

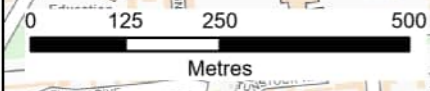
DRAWING TITLE:
**FIGURE 5-2:
CONSTRUCTION DUST STUDY AREA**

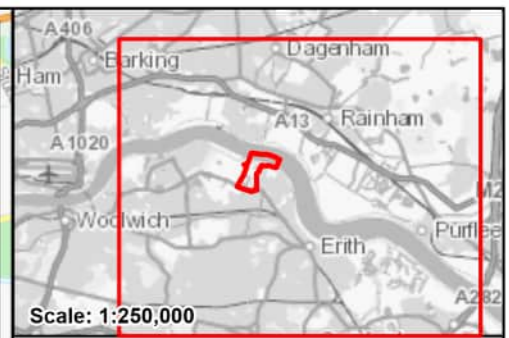
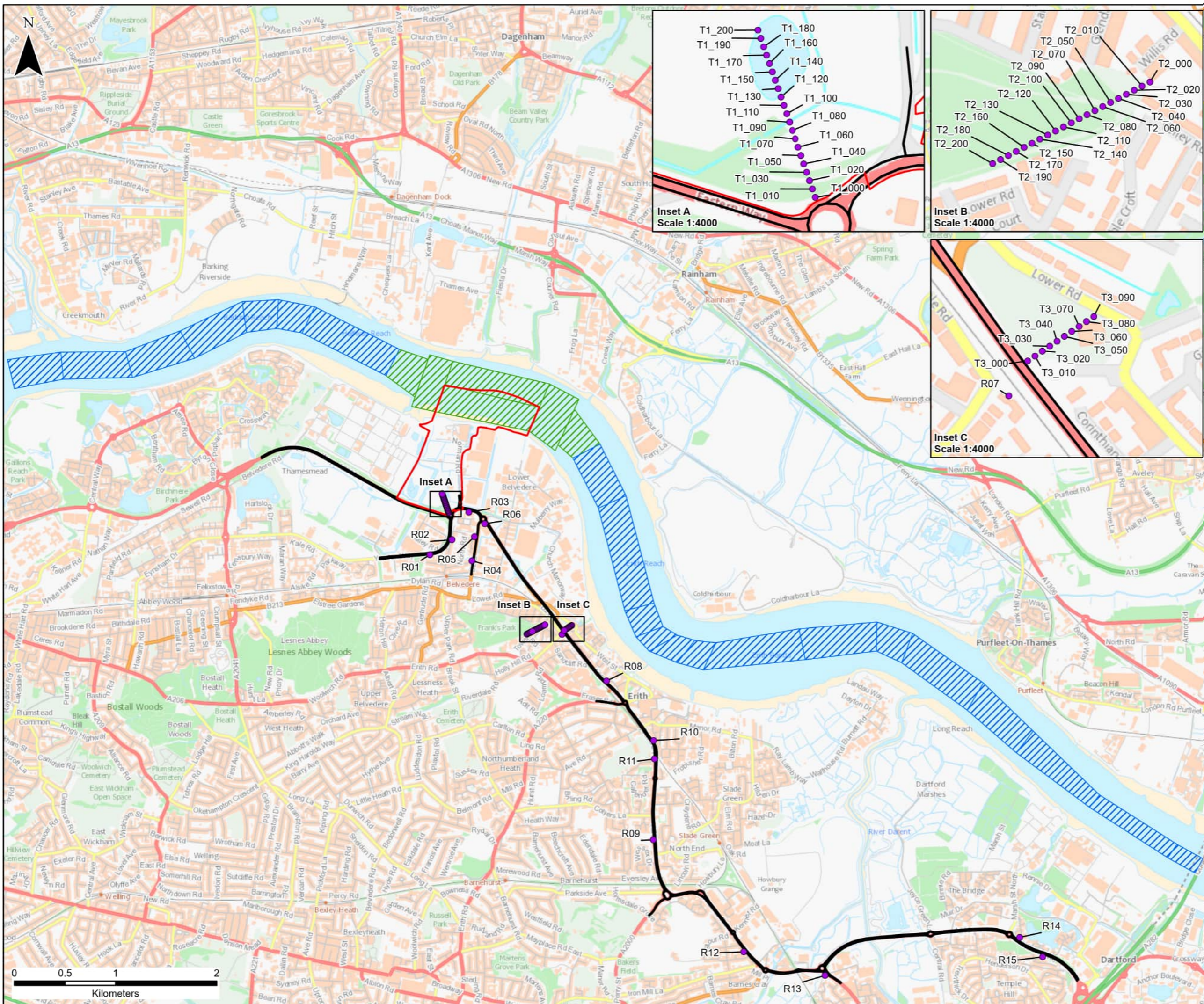
CONFIDENTIALITY: PUBLIC

DRAWN:	CHECKED:	APPROVED:	AUTHORISED:
SA	DG	SH	JW

SCALE @ A3 SIZE:	DATE:	REVISION:
1:10,000	13/02/2024	P01

DRAWING NUMBER:
70090329-WSP-00-XX-RP-ENS-0502-P01-AN





- Legend**
- Site Boundary
 - Modelled Receptors for Construction Traffic
 - Modelled Roads
 - Marine Sources - Maneuvering (MAN)
 - Marine Sources - Cruising (CRU)

CONTAINS OS DATA © CROWN COPYRIGHT [AND DATABASE RIGHT] [2024].

P01	SA	DG	SH	13/02/2024
FINAL				
REVISION	DRAWN	CHECKED	APPROVED	DATE
DESCRIPTION				



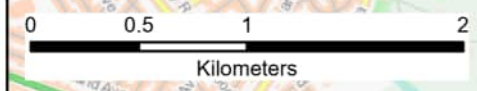
PROJECT TITLE:
CORY DECARBONISATION PROJECT

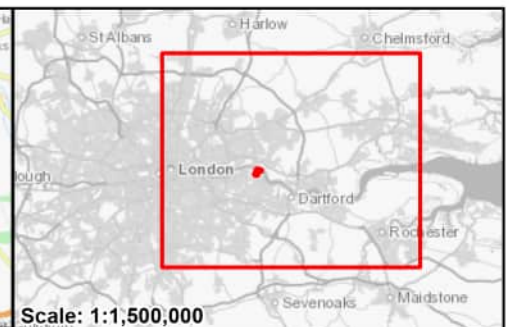
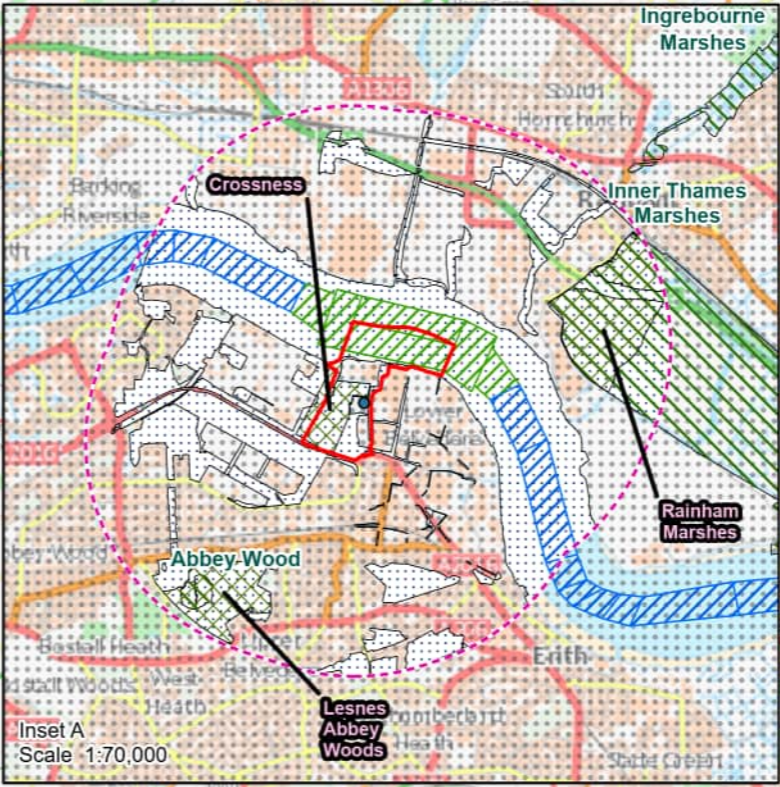
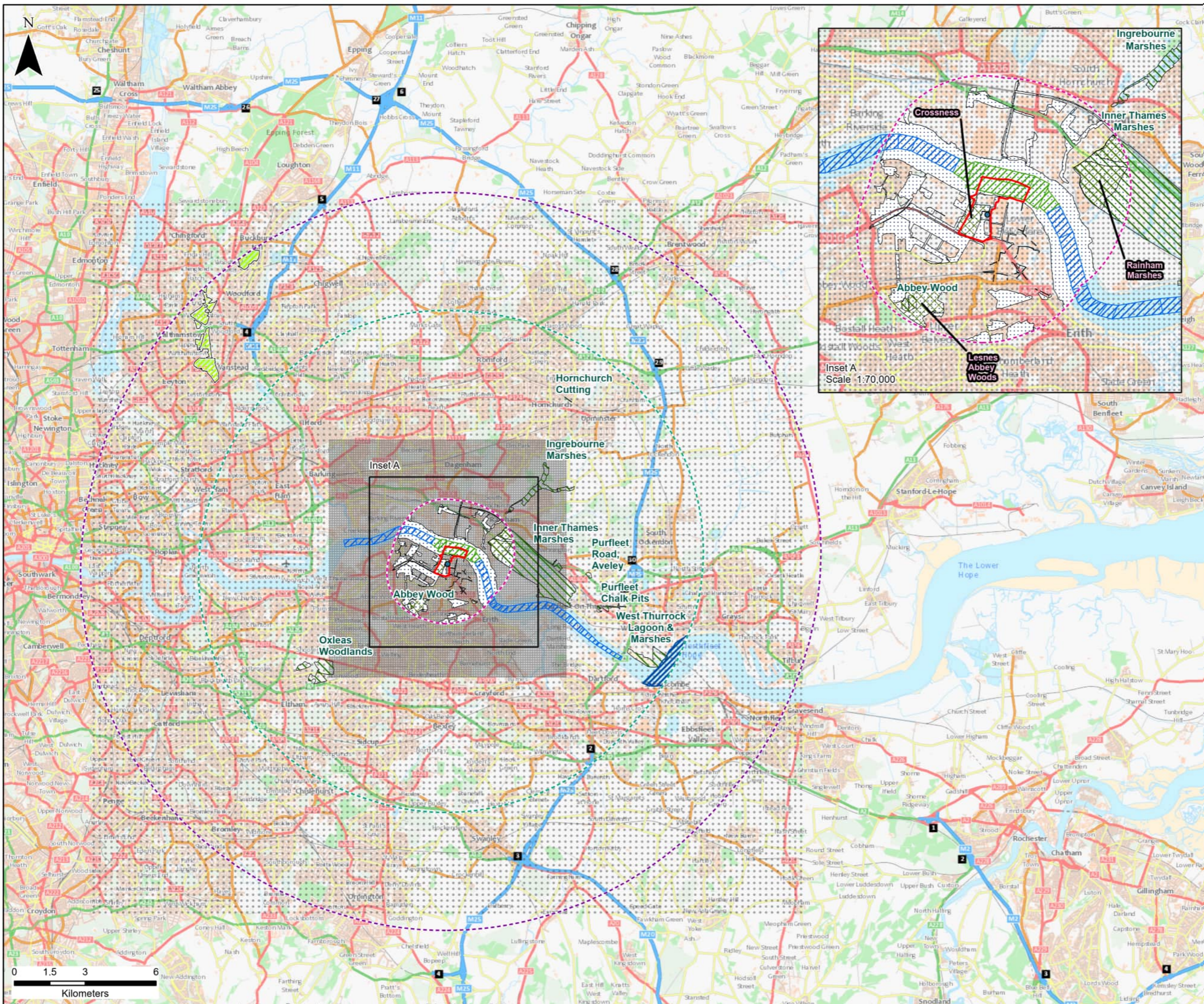
DRAWING TITLE:
**FIGURE 5-3:
CONSTRUCTION EMISSIONS ASSESSMENT
STUDY AREA**

CONFIDENTIALITY: PUBLIC

DRAWN: SA	CHECKED: DG	APPROVED: SH	AUTHORISED: JW
SCALE @ A3 SIZE: 1:35,000		DATE: 13/02/2024	REVISION: P01

DRAWING NUMBER:
70090329-WSP-00-XX-RP-EC-0503-P01-AN





- Scale:** 1:1,500,000
- Legend**
- Site Boundary
 - Generator Source Point
 - 2km Study Area
 - 10km Study Area
 - 15km Study Area
 - Marine Sources - Cruising (CRU)
 - Marine Sources - Maneuvering (MAN)
 - Local Nature Reserve (LNR)
 - Marine Conservation Zone (MCZ) - Swanscombe
 - Special Area of Conservation (SAC) - Epping Forest
 - Sites of Special Scientific Interest (SSSI)
 - Sites of Importance for Nature Conservation (SINC)
 - Modelled Receptor Grid

CONTAINS OS DATA © CROWN COPYRIGHT [AND DATABASE RIGHT] [2024].

P01	SA	DG	SH	14/02/2024
FINAL				
REVISION	DRAWN	CHECKED	APPROVED	DATE
DESCRIPTION				



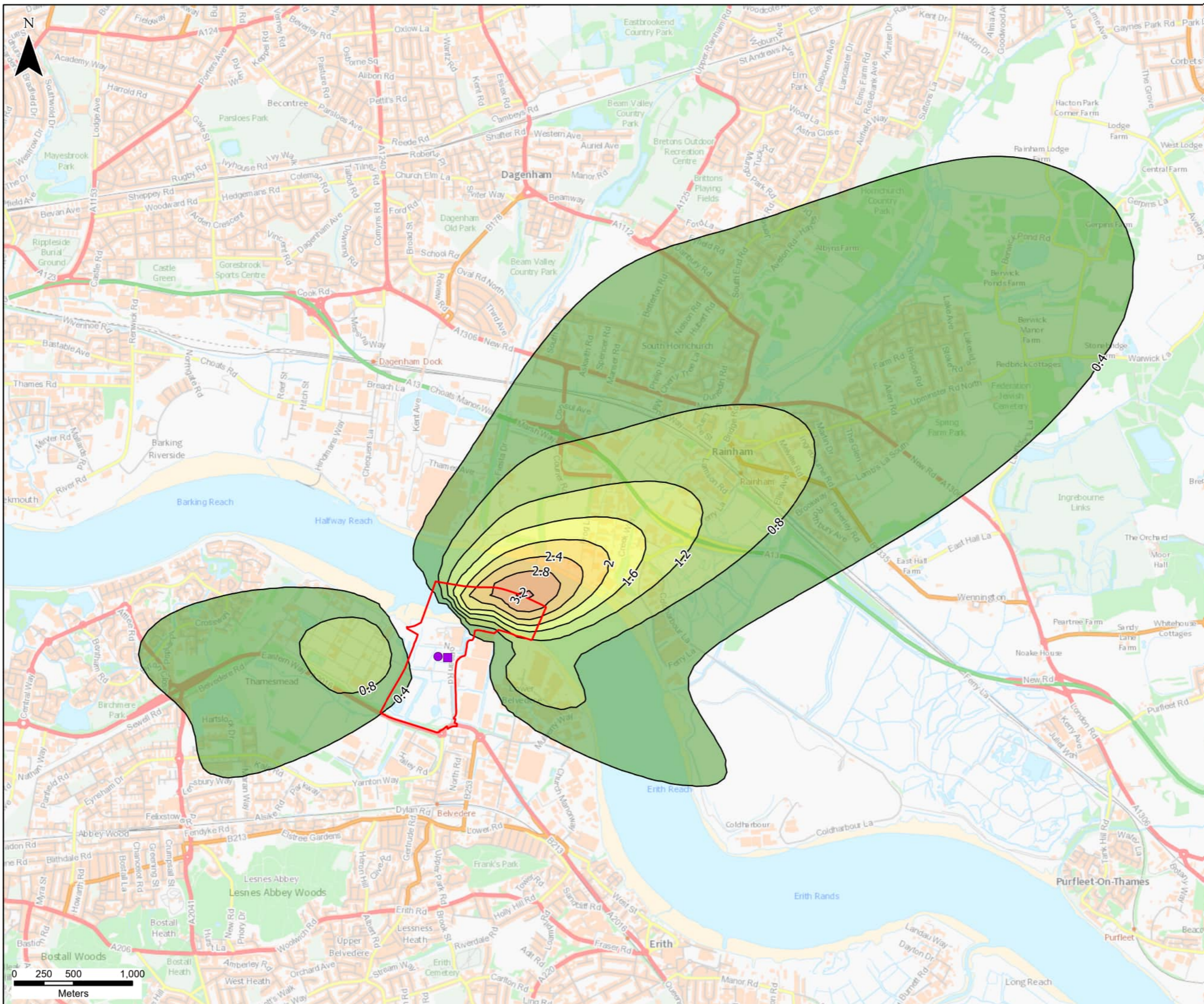
PROJECT TITLE:
CORY DECARBONISATION PROJECT

DRAWING TITLE:
FIGURE 5-4:
OPERATIONAL STUDY AREA

CONFIDENTIALITY: PUBLIC

DRAWN:	CHECKED:	APPROVED:	AUTHORISED:
SA	DG	SH	JW
SCALE @ A3 SIZE:		DATE:	REVISION:
1:150,000		14/02/2024	P01

DRAWING NUMBER:
70090329-WSP-00-XX-RP-EC-0504-P01-AN



Scale: 1:250,000

Legend

- Site Boundary
- Indicative Stack Locations
- Carbon Capture Plant 1
- Carbon Capture Plant 2
- NO₂ Annual Baseline Process Contribution (µg/m³)

CONTAINS OS DATA © CROWN COPYRIGHT [AND DATABASE RIGHT] [2024].

P01	SA	DG	SH	13/02/2024
FINAL				
REVISION	DRAWN	CHECKED	APPROVED	DATE
DESCRIPTION				



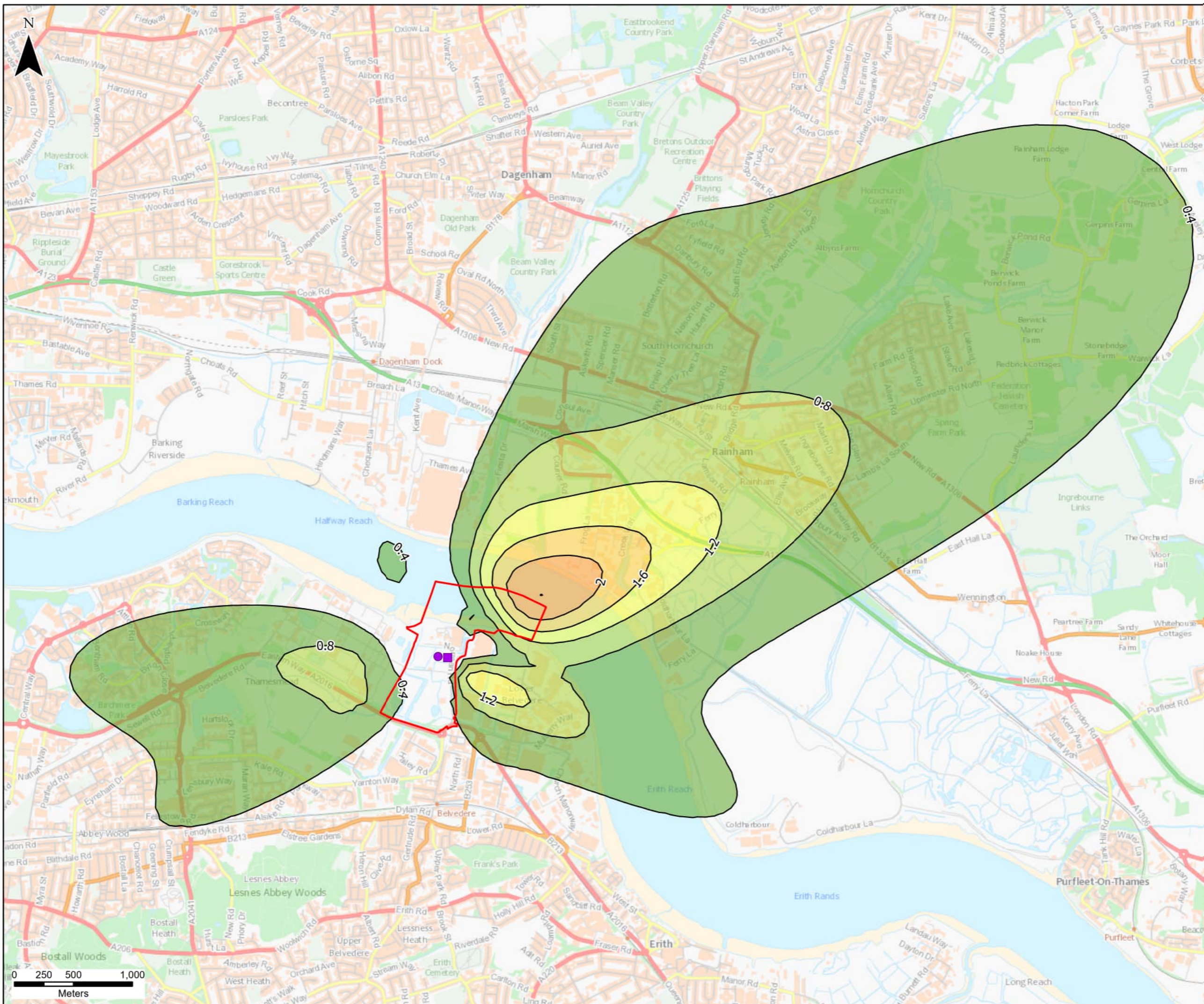
PROJECT TITLE:
CORY DECARBONISATION PROJECT

DRAWING TITLE:
**FIGURE 5-5:
NO₂ ANNUAL BASELINE
PROCESS CONTRIBUTION**

CONFIDENTIALITY: PUBLIC

DRAWN: SA	CHECKED: DG	APPROVED: SH	AUTHORISED: JW
SCALE @ A3 SIZE: 1:30,000		DATE: 13/02/2024	REVISION: P01

DRAWING NUMBER:
70090329-WSP-00-XX-RP-EC-0505-P01-AN



Scale: 1:250,000

Legend

- Site Boundary
- Indicative Stack Locations
- Carbon Capture Plant 1
- Carbon Capture Plant 2
- NO₂ Annual Carbon Capture Process Contribution (µg/m³)

CONTAINS OS DATA © CROWN COPYRIGHT [AND DATABASE RIGHT] [2024].

P01	SA	DG	SH	14/02/2024
FINAL				
REVISION	DRAWN	CHECKED	APPROVED	DATE
DESCRIPTION				



PROJECT TITLE:
CORY DECARBONISATION PROJECT

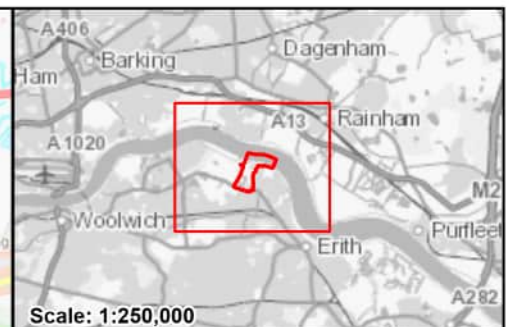
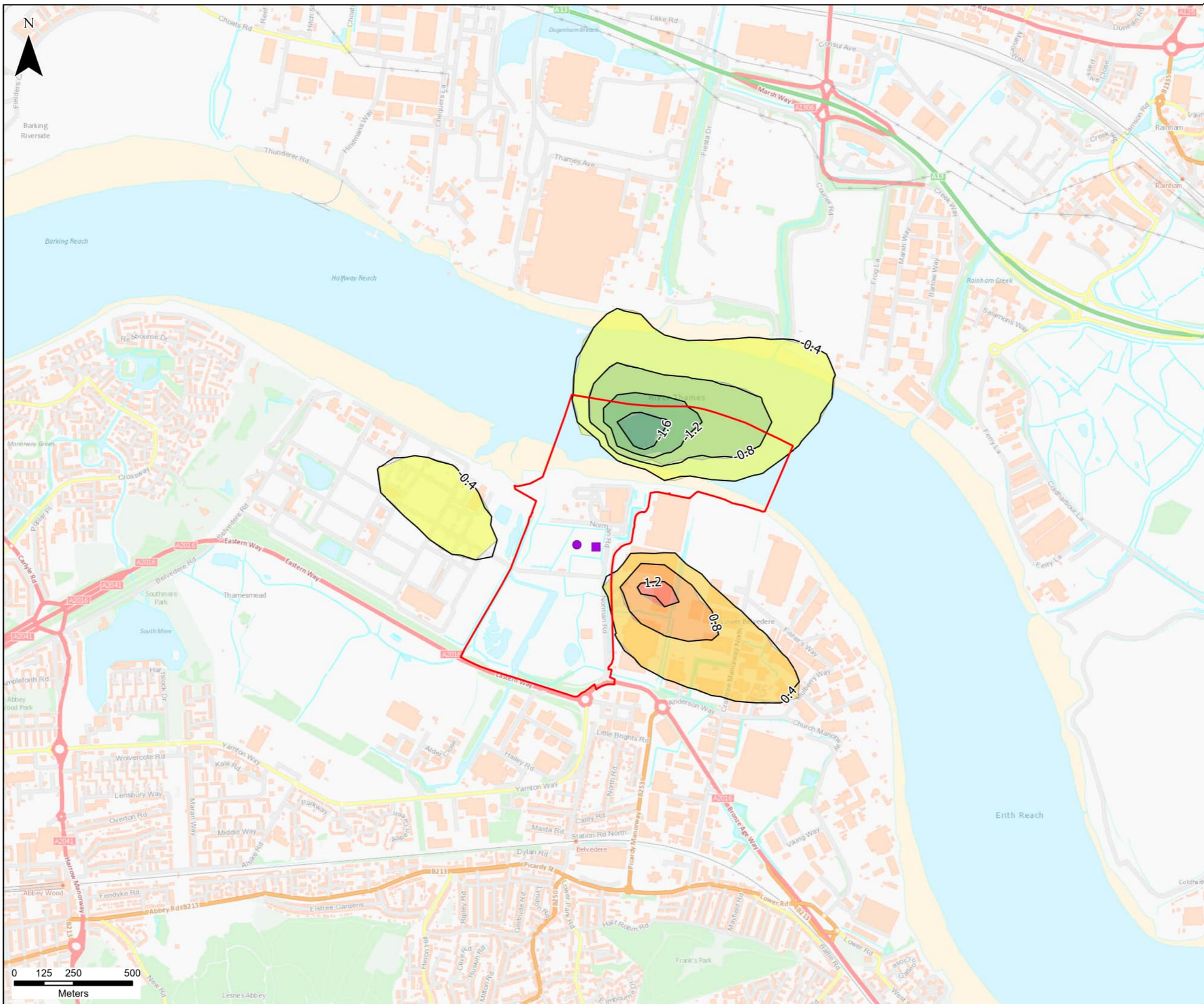
DRAWING TITLE:
FIGURE 5-6:
NO₂ ANNUAL CARBON CAPTURE
PROCESS CONTRIBUTION

CONFIDENTIALITY: PUBLIC

DRAWN: SA	CHECKED: DG	APPROVED: SH	AUTHORISED: JW
SCALE @ A3 SIZE: 1:30,000		DATE: 14/02/2024	REVISION: P01

DRAWING NUMBER:
70090329-WSP-00-XX-RP-EC-0506-P01-AN





Scale: 1:250,000

Legend

- Site Boundary
- Indicative Stack Locations
- Carbon Capture Plant 1
- Carbon Capture Plant 2
- NO₂ Annual Impact (µg/m³)

CONTAINS OS DATA © CROWN COPYRIGHT [AND DATABASE RIGHT] [2024].

P01	SA	DG	SH	12/02/2024
-----	----	----	----	------------

FINAL				
REVISION	DRAWN	CHECKED	APPROVED	DATE
DESCRIPTION				



PROJECT TITLE:
CORY DECARBONISATION PROJECT

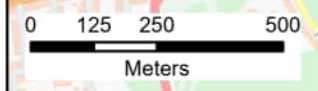
DRAWING TITLE:
**FIGURE 5-7:
NO₂ ANNUAL IMPACT**

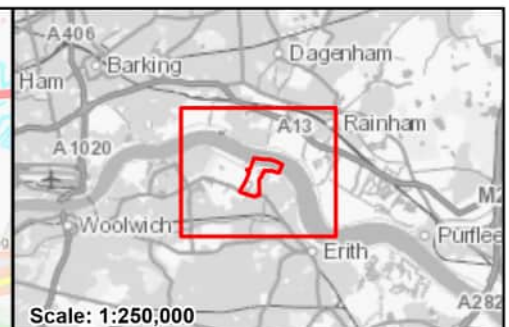
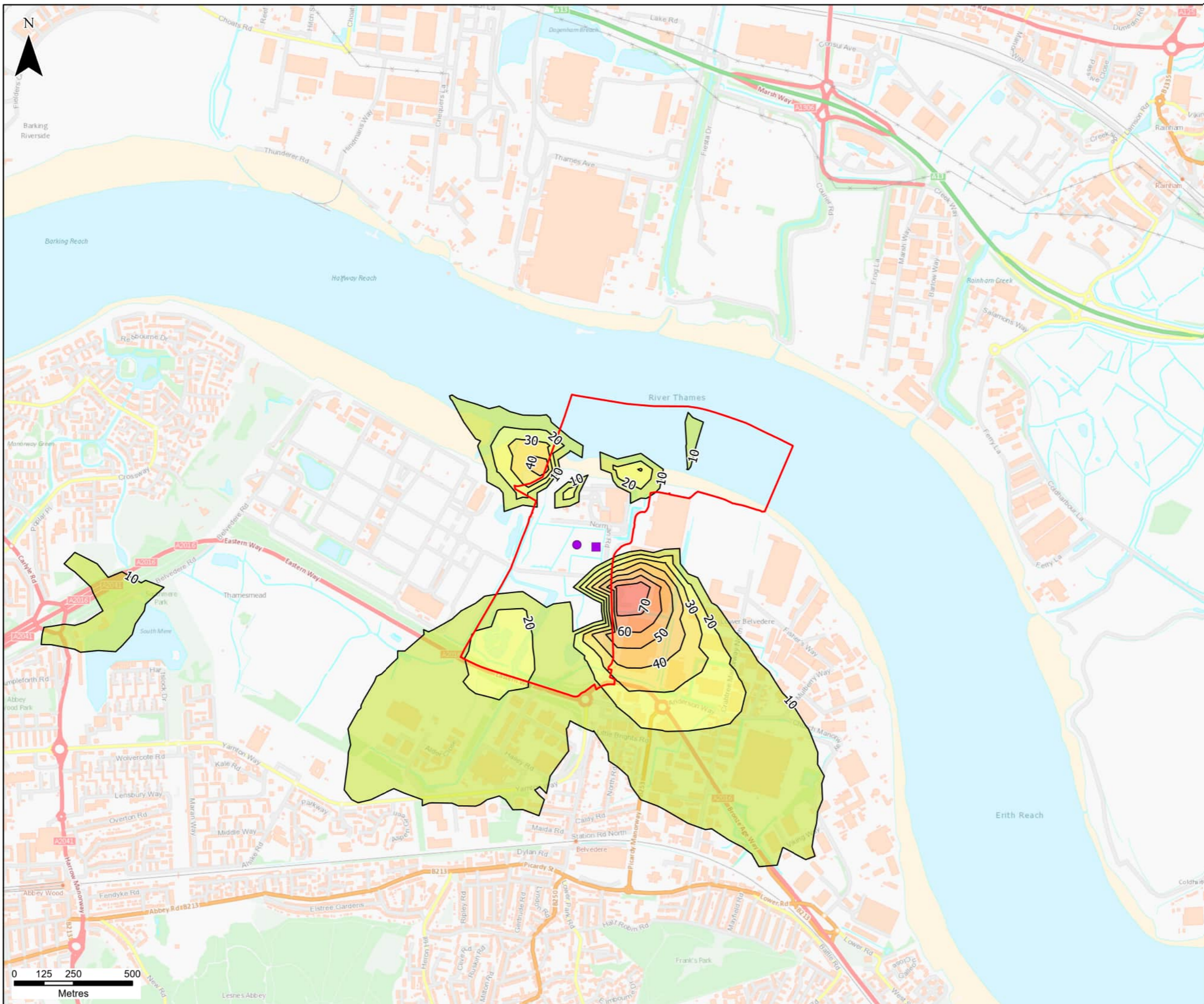
CONFIDENTIALITY: PUBLIC

DRAWN:	CHECKED:	APPROVED:	AUTHORISED:
SA	DG	SH	JW

SCALE @ A3 SIZE:	DATE:	REVISION:
1:15,000	12/02/2024	P01

DRAWING NUMBER:
70090329-WSP-00-XX-RP-EC-0507-P01-AN





- Legend**
- Site Boundary
 - Indicative Stack Locations
 - Carbon Capture Plant 1
 - Carbon Capture Plant 2
 - NO₂ 1 Hour Impact (µg/m³)

CONTAINS OS DATA © CROWN COPYRIGHT [AND DATABASE RIGHT] [2024].

P01	SA	DG	SH	14/02/2024
FINAL				
REVISION	DRAWN	CHECKED	APPROVED	DATE
DESCRIPTION				



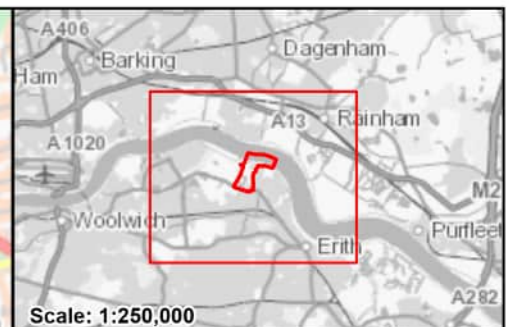
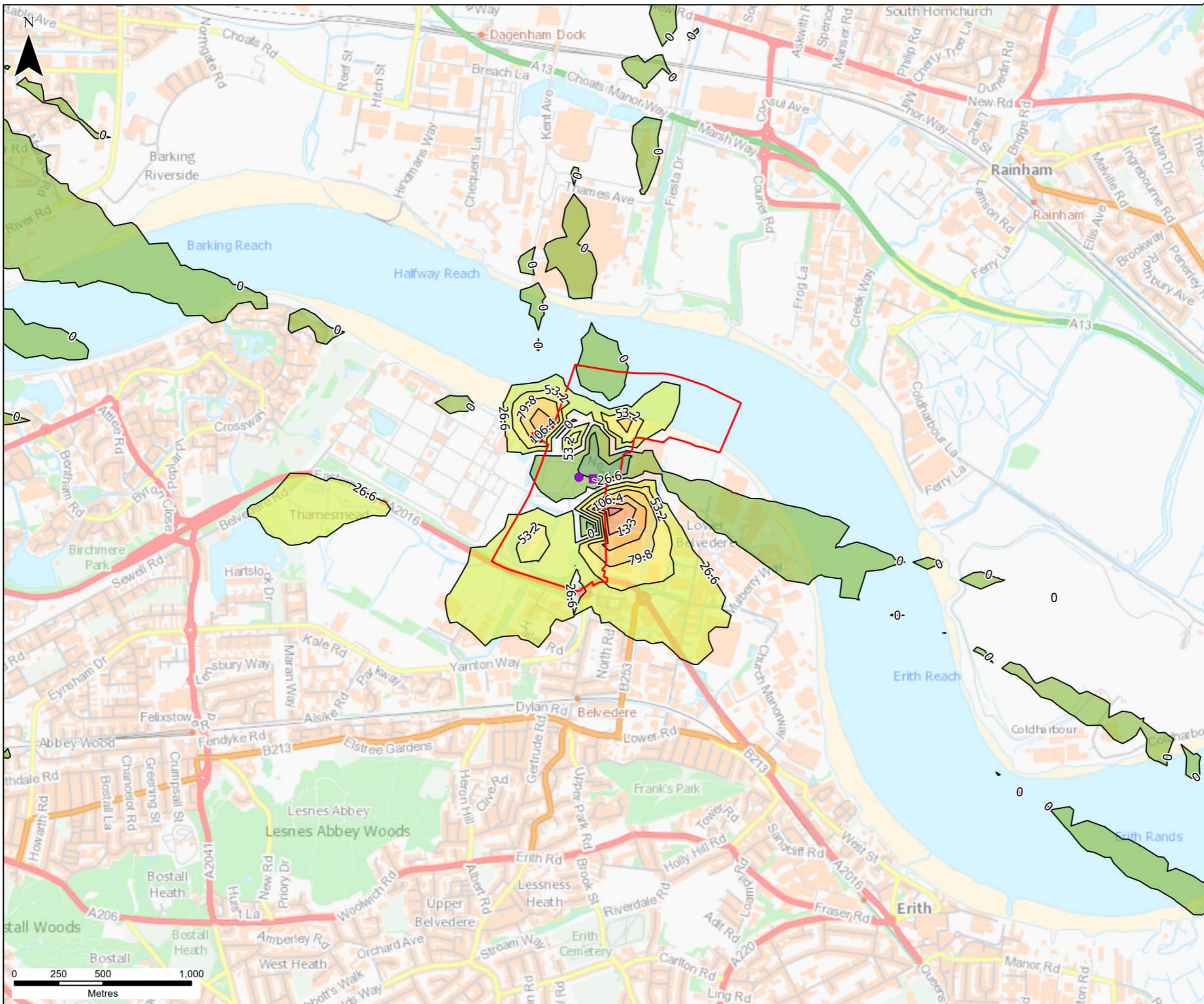
PROJECT TITLE:
CORY DECARBONISATION PROJECT

DRAWING TITLE:
**FIGURE 5-8:
NO₂ 1 HOUR IMPACT**

CONFIDENTIALITY: PUBLIC

DRAWN: SA	CHECKED: DG	APPROVED: SH	AUTHORISED: JW
SCALE @ A3 SIZE: 1:15,000		DATE: 14/02/2024	REVISION: P01

DRAWING NUMBER:
70090329-WSP-00-XX-RP-EC-0508-P01-AN



Scale: 1:250,000

Legend

- Site Boundary
- Indicative Stack Locations
- Carbon Capture Plant 1
- Carbon Capture Plant 2
- SO₂ 15 Minute Impact (µg/m³)

CONTAINS OS DATA © CROWN COPYRIGHT [AND DATABASE RIGHT] [2024].

P01	SA	DG	SH	13/03/2024
FINAL				
REVISION	DRAWN	CHECKED	APPROVED	DATE
DESCRIPTION				



PROJECT TITLE:
CORY DECARBONISATION PROJECT

DRAWING TITLE:
**FIGURE 5-9:
SO₂ 15 MINUTE IMPACT**

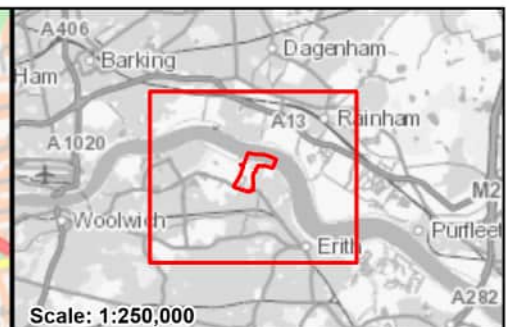
CONFIDENTIALITY: PUBLIC

DRAWN: SA	CHECKED: DG	APPROVED: SH	AUTHORISED: JW
--------------	----------------	-----------------	-------------------

SCALE @ A3 SIZE: 1:20,000	DATE: 13/03/2024	REVISION: P01
------------------------------	---------------------	------------------

DRAWING NUMBER:
70090329-WSP-00-XX-RP-EC-0509-P01-AN





Scale: 1:250,000

- Legend**
- Site Boundary
 - Indicative Stack Locations
 - Carbon Capture Plant 1
 - Carbon Capture Plant 2
 - SO₂ 1 Hour Impact (µg/m³)

CONTAINS OS DATA © CROWN COPYRIGHT [AND DATABASE RIGHT] [2024].

P01	SA	DG	SH	13/03/2024
FINAL				
REVISION	DRAWN	CHECKED	APPROVED	DATE
DESCRIPTION				



PROJECT TITLE:
CORY DECARBONISATION PROJECT

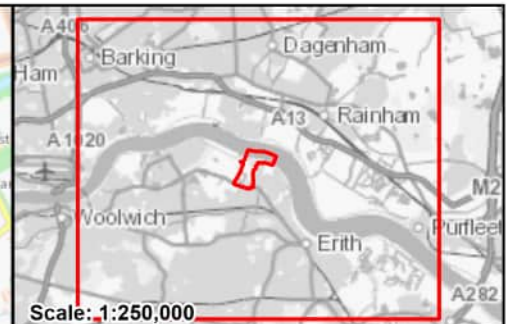
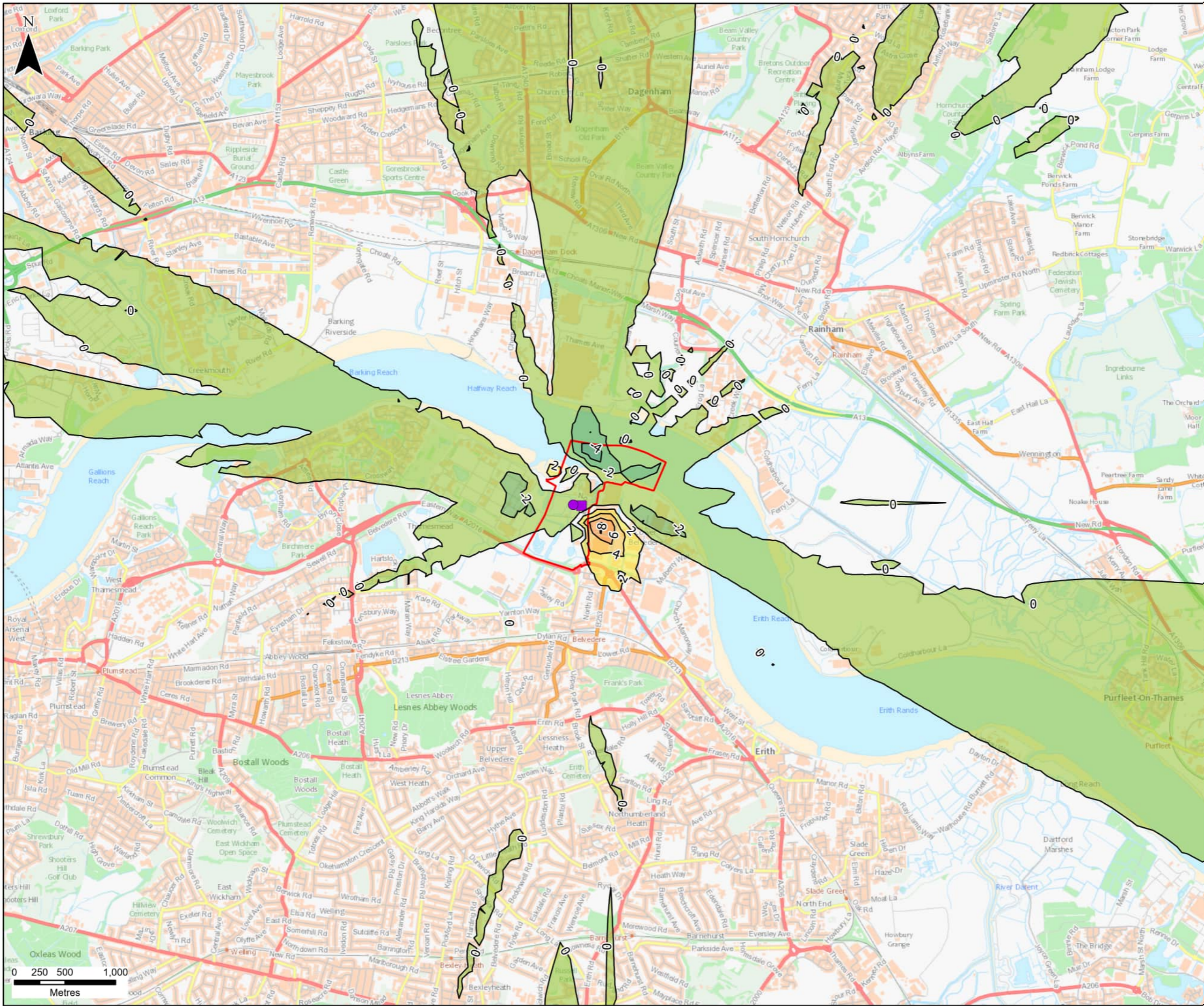
DRAWING TITLE:
**FIGURE 5-10:
SO₂ 1 HOUR IMPACT**

CONFIDENTIALITY: PUBLIC

DRAWN: SA	CHECKED: DG	APPROVED: SH	AUTHORISED: JW
SCALE @ A3 SIZE: 1:20,000		DATE: 13/03/2024	REVISION: P01

DRAWING NUMBER:
70090329-WSP-00-XX-RP-EC-0510-P01-AN





- Legend**
- Site Boundary
 - Indicative Stack Locations
 - Carbon Capture Plant 1
 - Carbon Capture Plant 2
 - SO₂ 24 Hour impact(µg/m³)

CONTAINS OS DATA © CROWN COPYRIGHT [AND DATABASE RIGHT] [2024].

P01	SA	DG	SH	13/02/2024
FINAL				
REVISION	DRAWN	CHECKED	APPROVED	DATE
DESCRIPTION				



PROJECT TITLE:
CORY DECARBONISATION PROJECT

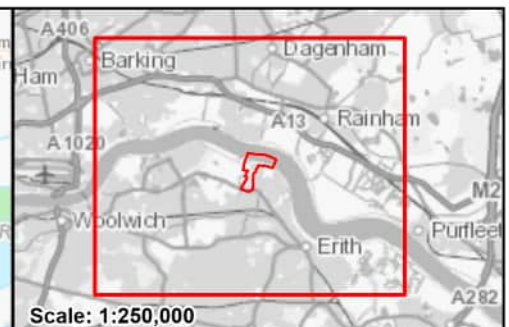
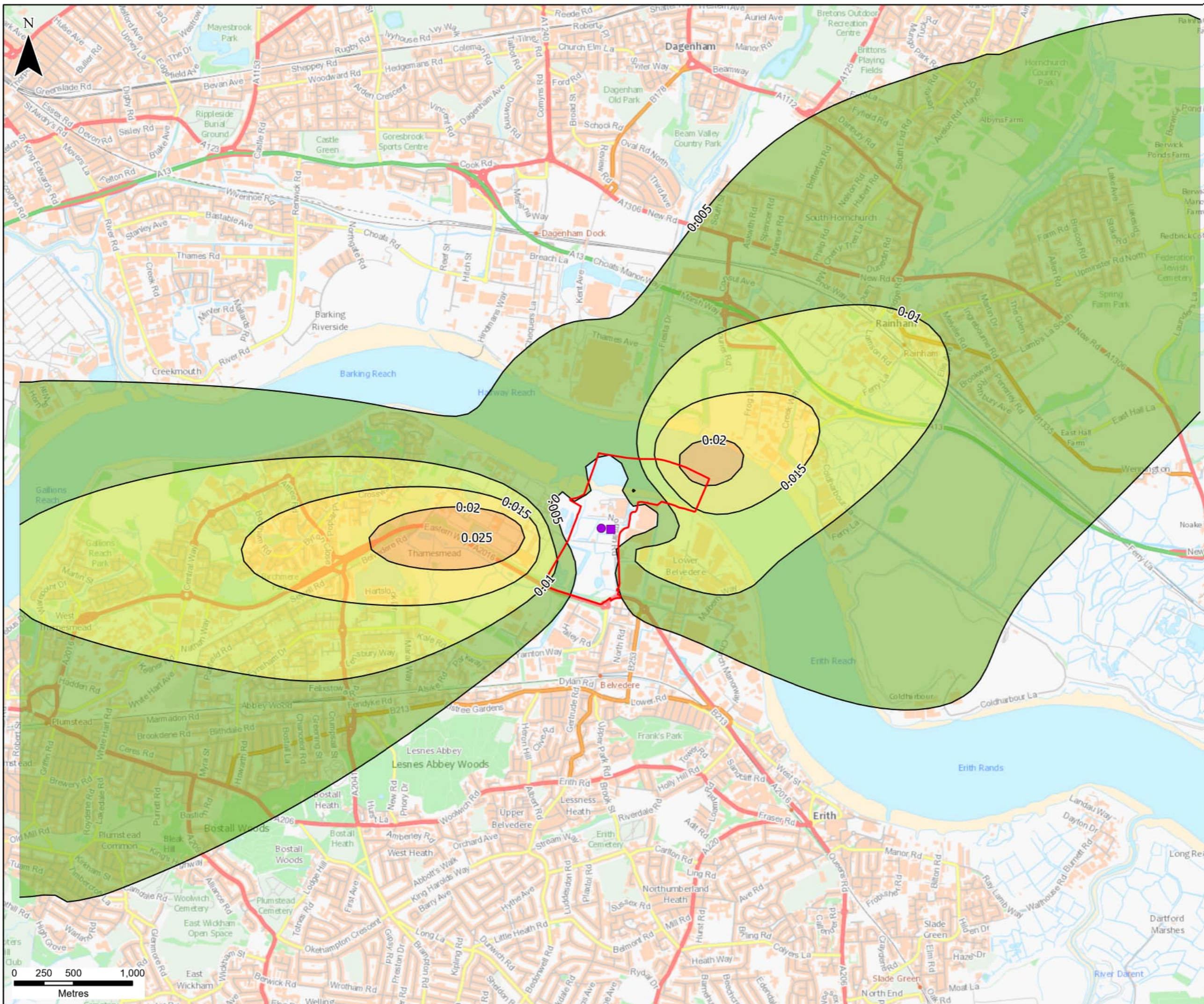
DRAWING TITLE:
FIGURE 5-11:
SO₂ 24 HOUR IMPACT

CONFIDENTIALITY: PUBLIC

DRAWN: SA	CHECKED: DG	APPROVED: SH	AUTHORISED: JW
SCALE @ A3 SIZE: 1:35,000		DATE: 13/02/2024	REVISION: P01

DRAWING NUMBER:
70090329-WSP-00-XX-RP-EC-0511-P01-AN





- Legend**
- Site Boundary
 - Indicative Stack Locations**
 - Carbon Capture Plant 1
 - Carbon Capture Plant 2
 - Total Nitrosamine and Nitramine Annual impact ($\mu\text{g}/\text{m}^3$)

CONTAINS OS DATA © CROWN COPYRIGHT [AND DATABASE RIGHT] [2024].

P01	SA	DG	SH	13/02/2024
FINAL				
REVISION	DRAWN	CHECKED	APPROVED	DATE
DESCRIPTION				



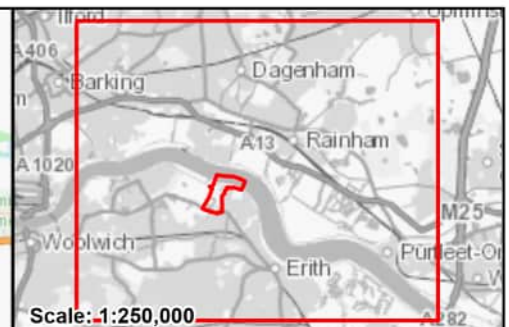
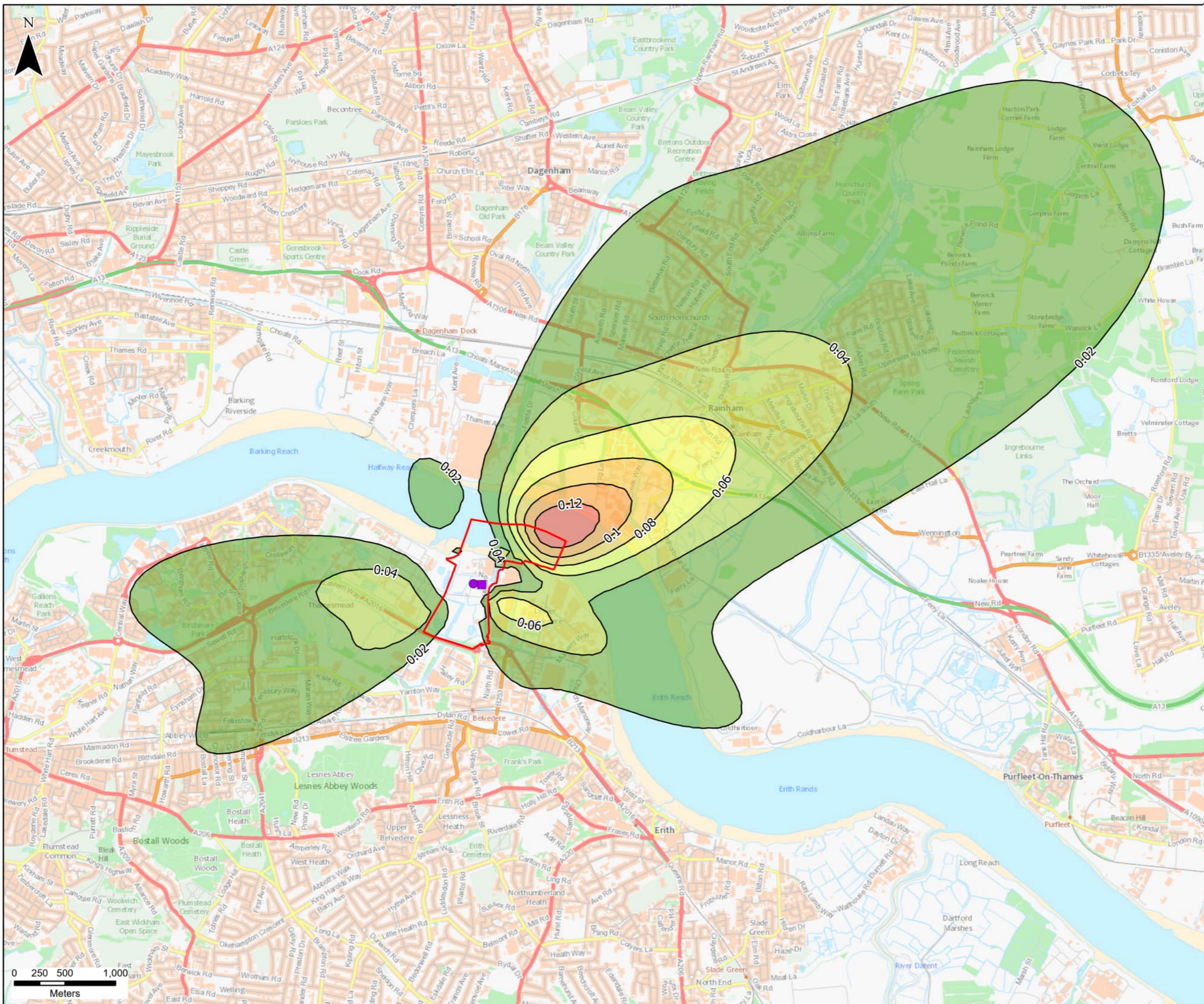
PROJECT TITLE:
CORY DECARBONISATION PROJECT

DRAWING TITLE:
FIGURE 5-12:
TOTAL NITROSAMINE AND
NITRAMINE ANNUAL IMPACT

CONFIDENTIALITY: PUBLIC

DRAWN: SA	CHECKED: DG	APPROVED: SH	AUTHORISED: JW
SCALE @ A3 SIZE: 1:30,000		DATE: 13/02/2024	REVISION: P01

DRAWING NUMBER:
70090329-WSP-00-XX-RP-EC-0512-P01-AN



- Legend**
- Site Boundary
 - Indicative Stack Locations
 - Carbon Capture Plant 1
 - Carbon Capture Plant 2
 - Aldehyde Annual Impact ($\mu\text{g}/\text{m}^3$)

CONTAINS OS DATA © CROWN COPYRIGHT [AND DATABASE RIGHT] [2024].

P01	SA	DG	SH	12/02/2024
FINAL				
REVISION	DRAWN	CHECKED	APPROVED	DATE
DESCRIPTION				



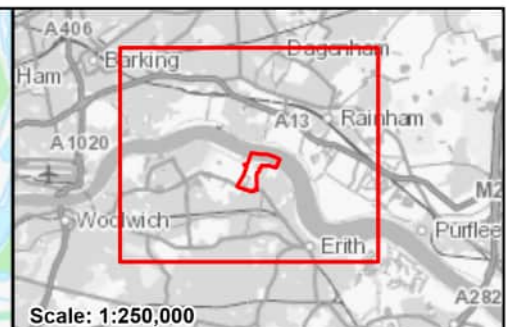
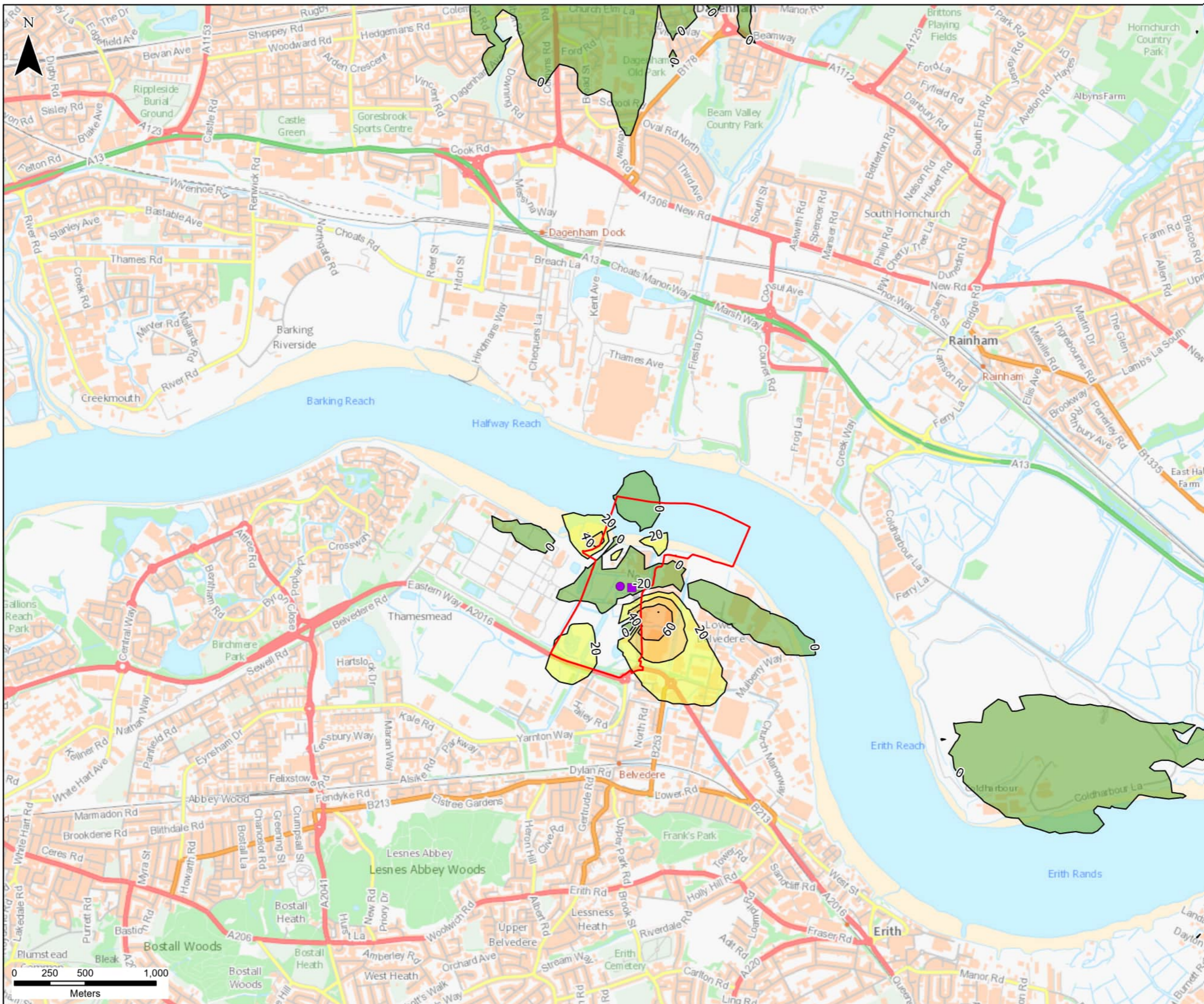
PROJECT TITLE:
CORY DECARBONISATION PROJECT

DRAWING TITLE:
FIGURE 5-13:
ALDEHYDE ANNUAL IMPACT

CONFIDENTIALITY: PUBLIC

DRAWN: SA	CHECKED: DG	APPROVED: SH	AUTHORISED: JW
SCALE @ A3 SIZE: 1:35,000		DATE: 12/02/2024	REVISION: P01

DRAWING NUMBER:
70090329-WSP-00-XX-RP-EC-0513-P01-AN



Scale: 1:250,000

- Legend**
- Site Boundary
 - Indicative Stack Locations
 - Carbon Capture Plant 1
 - Carbon Capture Plant 2
 - NO₂ 1 Hour Impact (µg/m³)

CONTAINS OS DATA © CROWN COPYRIGHT [AND DATABASE RIGHT] [2024].

P01	SA	DG	SH	13/03/2024
FINAL				
REVISION	DRAWN	CHECKED	APPROVED	DATE
DESCRIPTION				



PROJECT TITLE:
CORY DECARBONISATION PROJECT

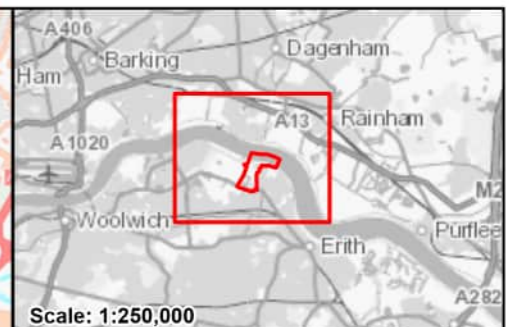
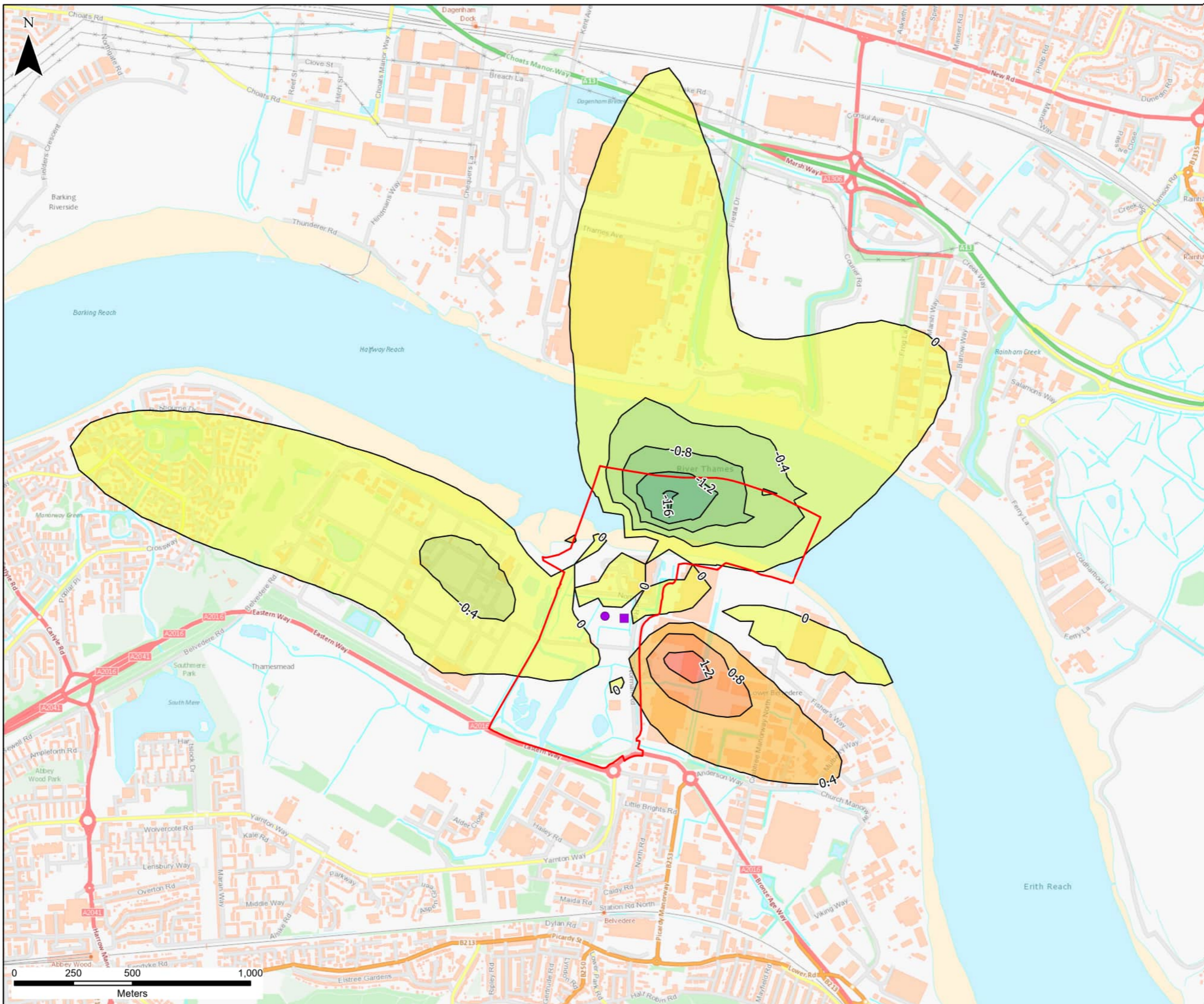
DRAWING TITLE:
**FIGURE 5-14:
FULL PROPOSED SCHEME AQ
IMPACT: NO₂ HOURLY**

CONFIDENTIALITY: PUBLIC

DRAWN: SA	CHECKED: DG	APPROVED: SH	AUTHORISED: JW
SCALE @ A3 SIZE: 1:25,000		DATE: 13/03/2024	REVISION: P01

DRAWING NUMBER:
70090329-WSP-00-XX-RP-EC-0514-P01-AN





Scale: 1:250,000

- Legend**
- Site Boundary
 - Indicative Stack Locations**
 - Carbon Capture Plant 1
 - Carbon Capture Plant 2
 - NO₂ Annual Impact (µg/m³)

CONTAINS OS DATA © CROWN COPYRIGHT [AND DATABASE RIGHT] [2024].

P01	SA	DG	SH	13/03/2024
-----	----	----	----	------------

FINAL				
REVISION	DRAWN	CHECKED	APPROVED	DATE
DESCRIPTION				



PROJECT TITLE:
CORY DECARBONISATION PROJECT

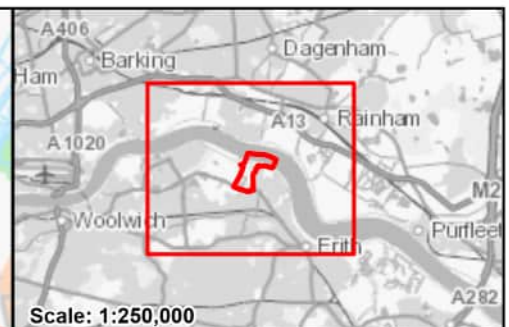
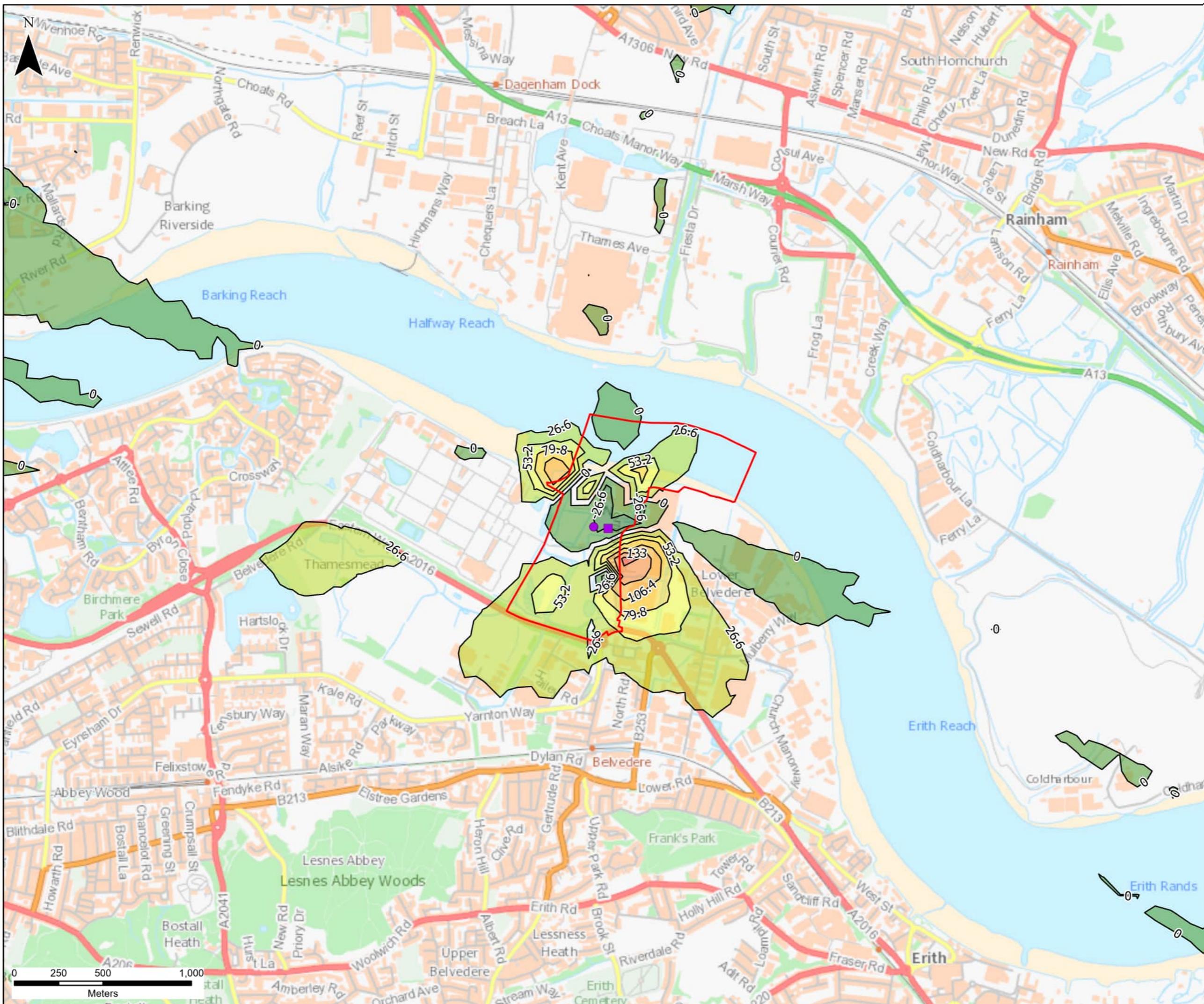
DRAWING TITLE:
FIGURE 5-15:
FULL PROPOSED SCHEME AQ IMPACT:
NO₂ ANNUAL

CONFIDENTIALITY: PUBLIC

DRAWN: SA	CHECKED: DG	APPROVED: SH	AUTHORISED: JW
---------------------	-----------------------	------------------------	--------------------------

SCALE @ A3 SIZE: 1:15,000	DATE: 13/03/2024	REVISION: P01
-------------------------------------	----------------------------	-------------------------

DRAWING NUMBER:
70090329-WSP-00-XX-RP-EC-0515-P01-AN



Scale: 1:250,000

- Legend**
- Site Boundary
 - Indicative Stack Locations
 - Carbon Capture Plant 1
 - Carbon Capture Plant 2
 - SO₂ 15 Minute Impact (µg/m³)

CONTAINS OS DATA © CROWN COPYRIGHT [AND DATABASE RIGHT] [2024].

P01	SA	DG	SH	13/03/2024
-----	----	----	----	------------

REVISION	DRAWN	CHECKED	APPROVED	DATE
FINAL				
DESCRIPTION				



PROJECT TITLE:
CORY DECARBONISATION PROJECT

DRAWING TITLE:
FIGURE 5-16:
FULL PROPOSED SCHEME AQ IMPACT:
SO₂ 15 MINUTE

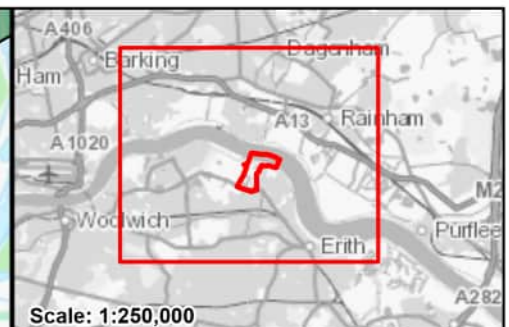
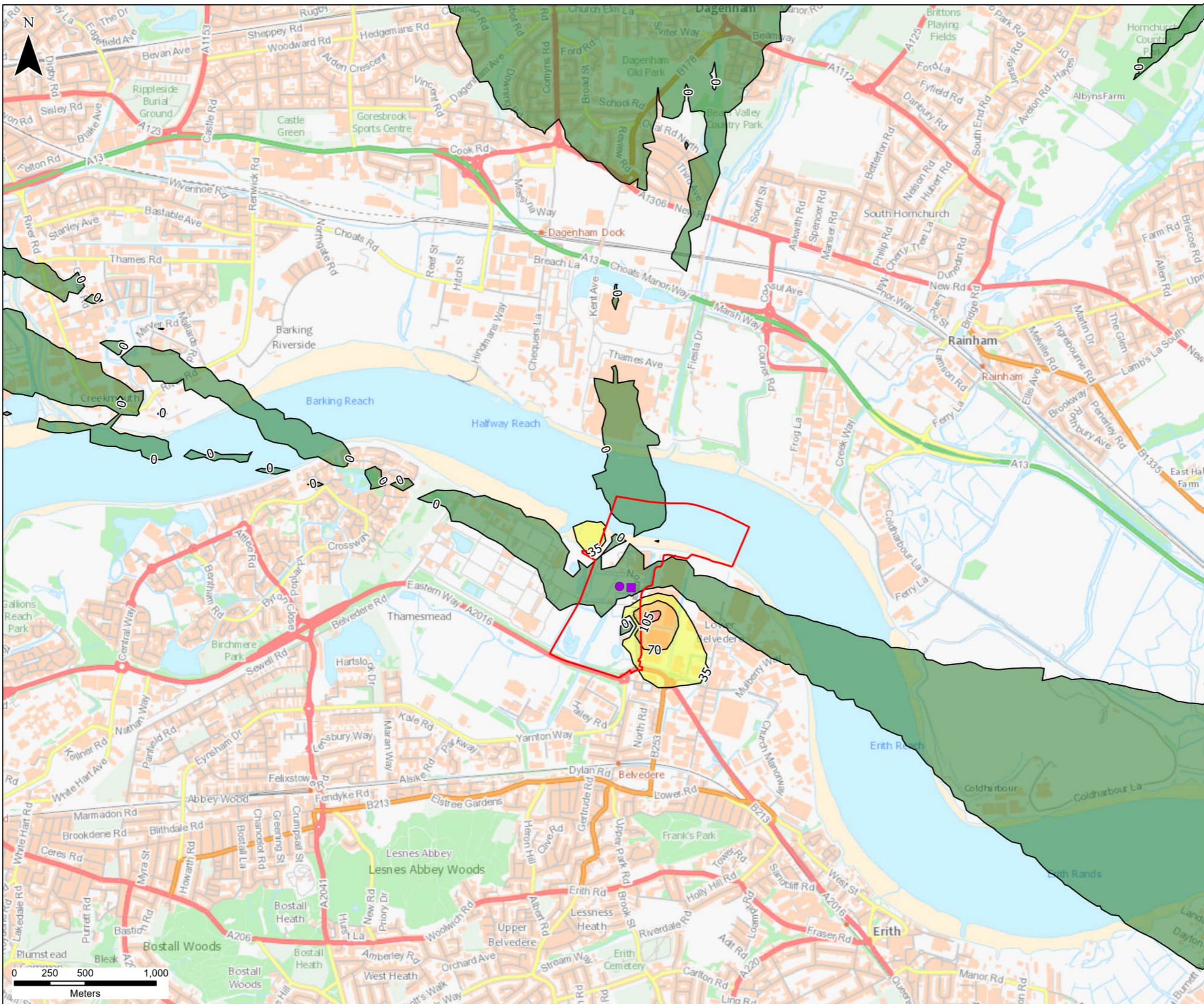
CONFIDENTIALITY: PUBLIC

DRAWN:	CHECKED:	APPROVED:	AUTHORISED:
SA	DG	SH	JW

SCALE @ A3 SIZE:	DATE:	REVISION:
1:20,000	13/03/2024	P01

DRAWING NUMBER:
70090329-WSP-00-XX-RP-EC-0516-P01-AN





- Legend**
- Site Boundary
 - Indicative Stack Locations**
 - Carbon Capture Plant 1
 - Carbon Capture Plant 2
 - SO₂ 1 Hour Impact (µg/m³)

CONTAINS OS DATA © CROWN COPYRIGHT [AND DATABASE RIGHT] [2024].

P01	SA	DG	SH	13/03/2024
FINAL				
REVISION	DRAWN	CHECKED	APPROVED	DATE
DESCRIPTION				



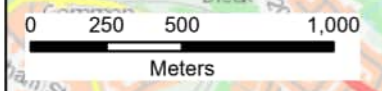
PROJECT TITLE:
CORY DECARBONISATION PROJECT

DRAWING TITLE:
FIGURE 5-17:
FULL PROPOSED SCHEME AQ IMPACT:
SO₂ HOURLY

CONFIDENTIALITY: PUBLIC

DRAWN: SA	CHECKED: DG	APPROVED: SH	AUTHORISED: JW
SCALE @ A3 SIZE: 1:25,000		DATE: 13/03/2024	REVISION: P01

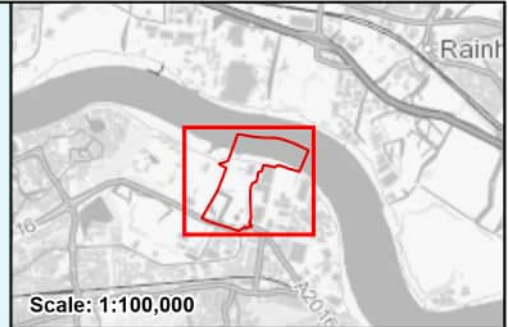
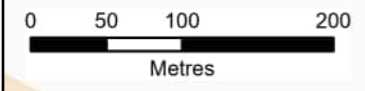
DRAWING NUMBER:
70090329-WSP-00-XX-RP-EC-0517-P01-AN





River Thames

Lower Belvedere



Scale: 1:100,000

Legend

- Site Boundary
- Monitoring Locations

CONTAINS OS DATA © CROWN COPYRIGHT [AND DATABASE RIGHT] [2024] OS [0100031673]

P01	SA	SB	SH	13/02/2024
-----	----	----	----	------------

FINAL				
REVISION	DRAWN	CHECKED	APPROVED	DATE
DESCRIPTION				



PROJECT TITLE:
CORY DECARBONISATION PROJECT

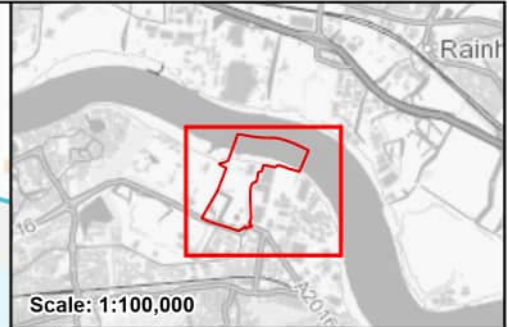
DRAWING TITLE:
**FIGURE 6-1:
NOISE SURVEY MONITORING
LOCATIONS**

CONFIDENTIALITY: PUBLIC

DRAWN:	CHECKED:	APPROVED:	AUTHORISED:
SA	SB	SH	JW

SCALE @ A3 SIZE:	DATE:	REVISION:
1:5,000	13/02/2024	P01

DRAWING NUMBER:
70090329-WSP-00-XX-RP-ENS-0601-P01-AN



- Legend**
- Site Boundary
 - Construction Noise Sensitive Receptor Locations

CONTAINS OS DATA © CROWN COPYRIGHT [AND DATABASE RIGHT] [2024] OS [0100031673]

P01	SA	SB	SH	13/02/2024
FINAL				
REVISION	DRAWN	CHECKED	APPROVED	DATE
DESCRIPTION				



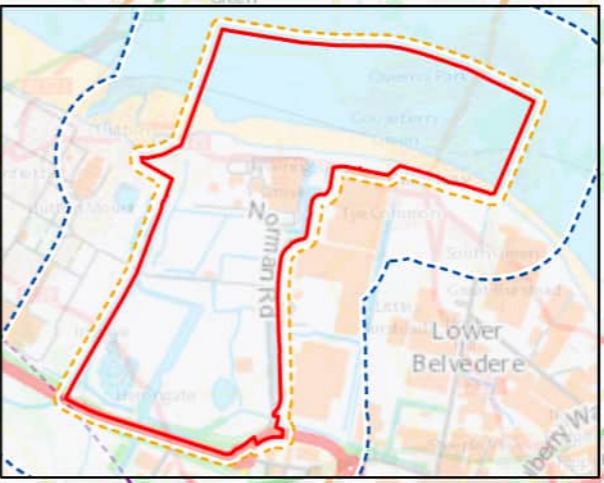
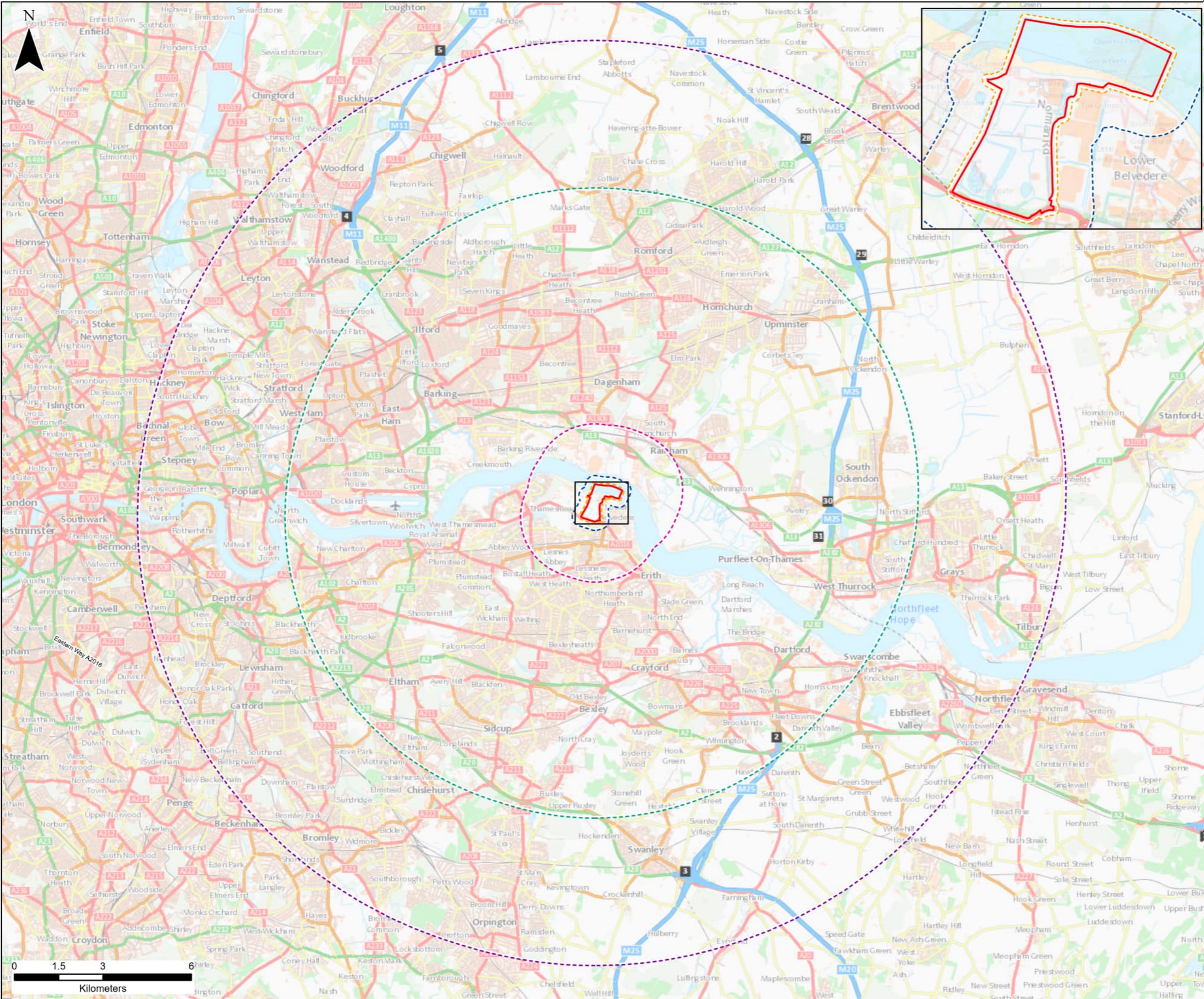
PROJECT TITLE:
CORY DECARBONISATION PROJECT

DRAWING TITLE:
**FIGURE 6-2:
CONSTRUCTION NOISE
- SENSITIVE RECEPTORS**

CONFIDENTIALITY: PUBLIC

DRAWN: SA	CHECKED: SB	APPROVED: SH	AUTHORISED: JW
SCALE @ A3 SIZE: 1:6,000		DATE: 13/02/2024	REVISION: P01

DRAWING NUMBER:
70090329-WSP-00-XX-RP-ENS-0602-P01-AN



Scale: 1:1,000,000

Legend

- Site Boundary
- 25m Study Area
- 250m Study Area
- 2km Study Area
- 10km Study Area
- 15km Study Area

CONTAINS OS DATA © CROWN COPYRIGHT [AND DATABASE RIGHT] [2024].

P01	NK	DG	SH	15/02/2024
FINAL				
REVISION	DRAWN	CHECKED	APPROVED	DATE
DESCRIPTION				



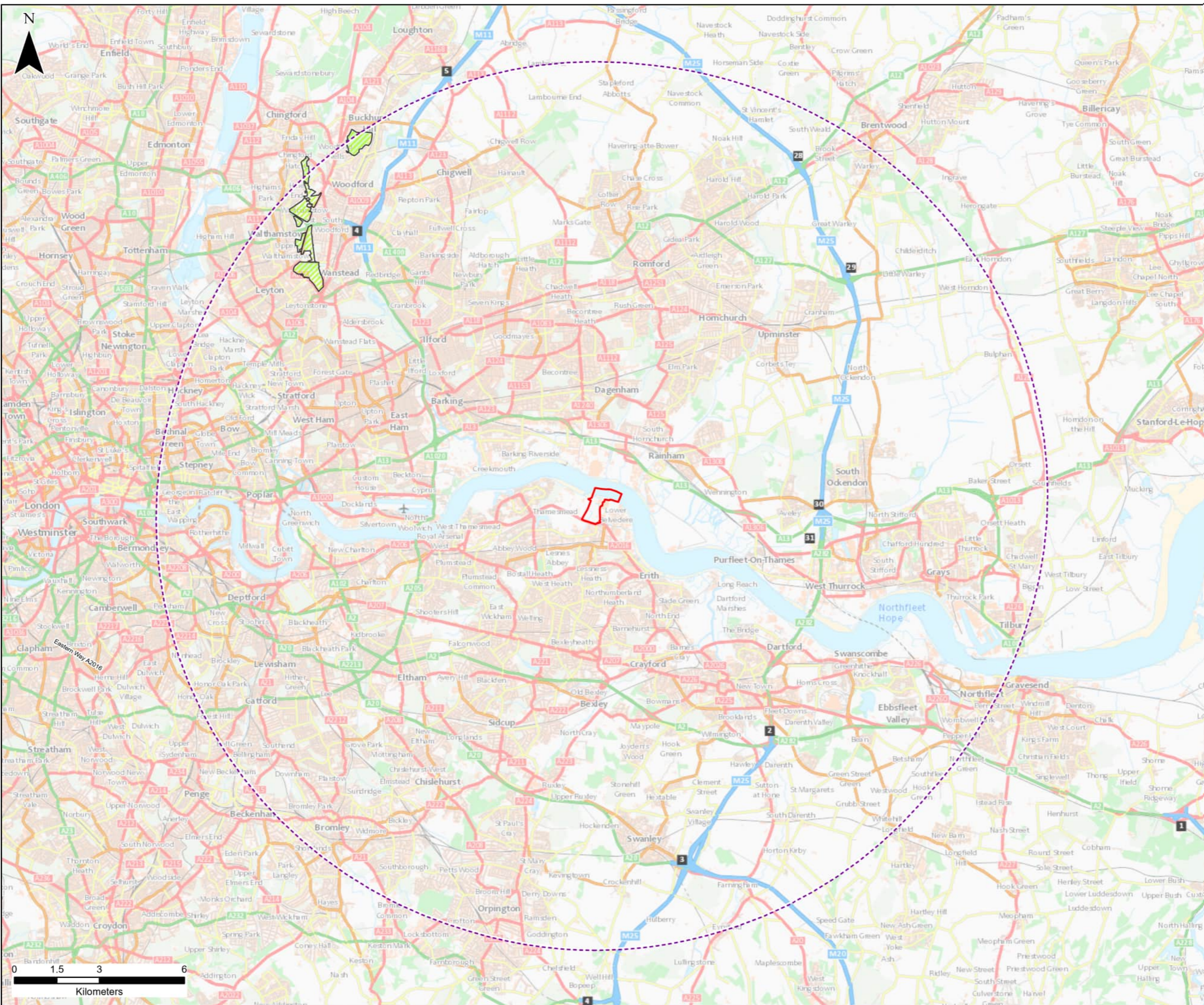
PROJECT TITLE:
CORY DECARBONISATION PROJECT

DRAWING TITLE:
FIGURE 7-1:
TERRESTRIAL BIODIVERSITY
STUDY AREAS

CONFIDENTIALITY: PUBLIC

DRAWN: NK	CHECKED: DG	APPROVED: SH	AUTHORISED: JW
SCALE @ A3 SIZE: 1:120,000		DATE: 15/02/2024	REVISION: P01

DRAWING NUMBER:
70090329-WSP-00-XX-RP-ENS-0701-P01-AN



Scale: 1:1,000,000

Legend

- Site Boundary
- 15km Study Area
- Epping Forest Special Area of Conservation (SAC)

CONTAINS OS DATA © CROWN COPYRIGHT [AND DATABASE RIGHT] [2024].

P01	NK	DG	SH	15/02/2024
FINAL				
REVISION	DRAWN	CHECKED	APPROVED	DATE
DESCRIPTION				



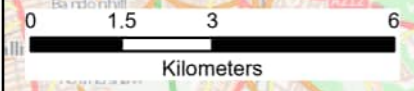
PROJECT TITLE:
CORY DECARBONISATION PROJECT

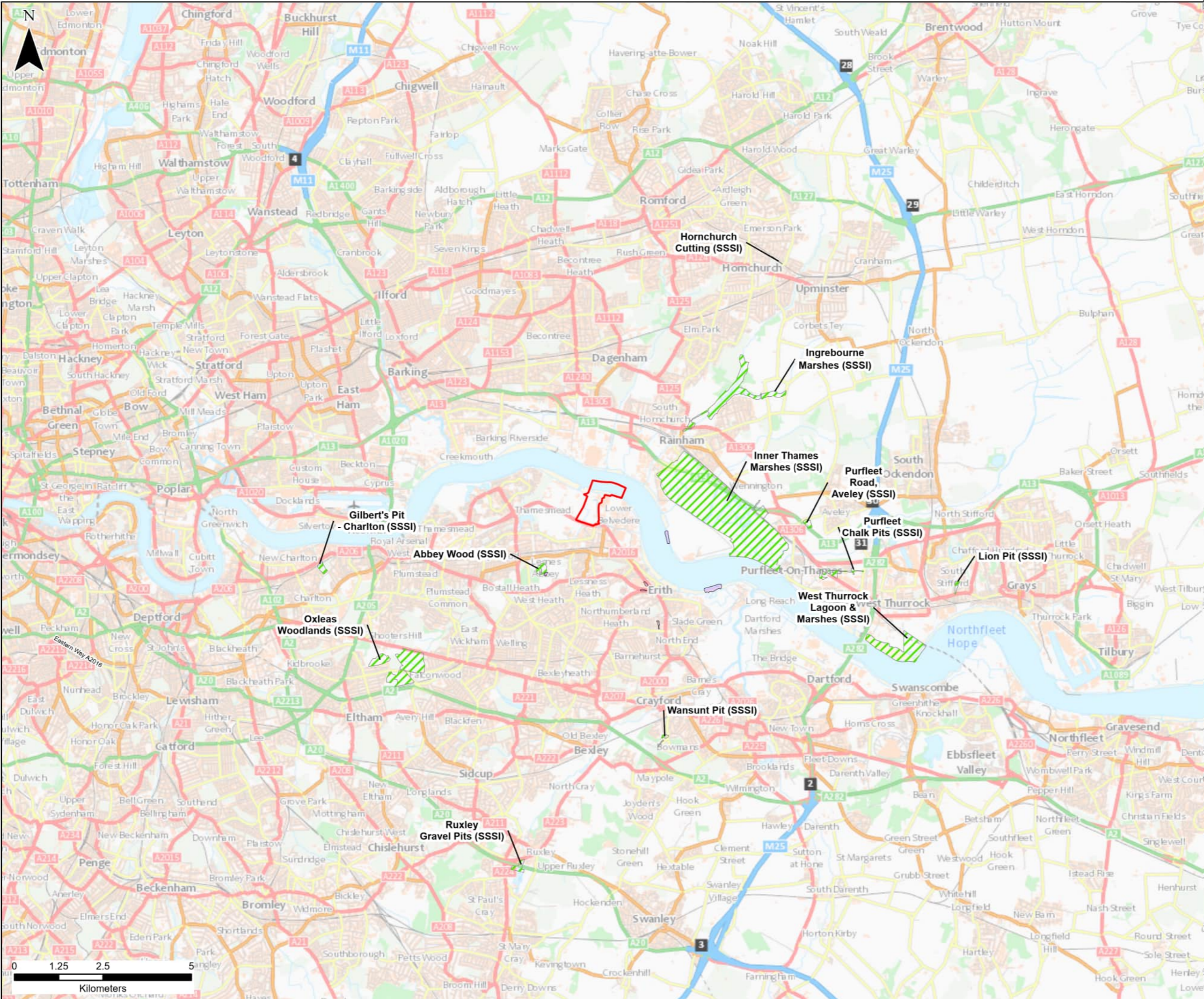
DRAWING TITLE:
FIGURE 7-2:
INTERNATIONALLY IMPORTANT STATUTORY DESIGNATED SITES

CONFIDENTIALITY: PUBLIC

DRAWN: NK	CHECKED: DG	APPROVED: SH	AUTHORISED: JW
SCALE @ A3 SIZE: 1:125,000		DATE: 15/02/2024	REVISION: P01

DRAWING NUMBER:
70090329-WSP-00-XX-RP-ENS-0702-P01-AN





Scale: 1:1,000,000

Legend

- Site Boundary
- Sites of Special Scientific Interest (SSSI)
- Regionally and Locally Important Geological Sites (RIGS)

CONTAINS OS DATA © CROWN COPYRIGHT [AND DATABASE RIGHT] [2024].

P01	NK	DG	SH	29/02/2024
FINAL				
REVISION	DRAWN	CHECKED	APPROVED	DATE
DESCRIPTION				



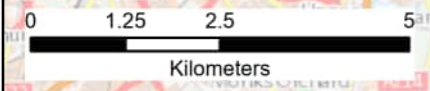
PROJECT TITLE:
CORY DECARBONISATION PROJECT

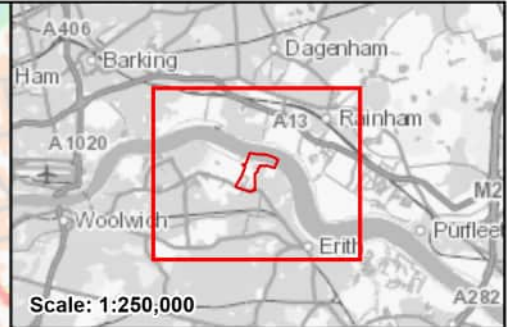
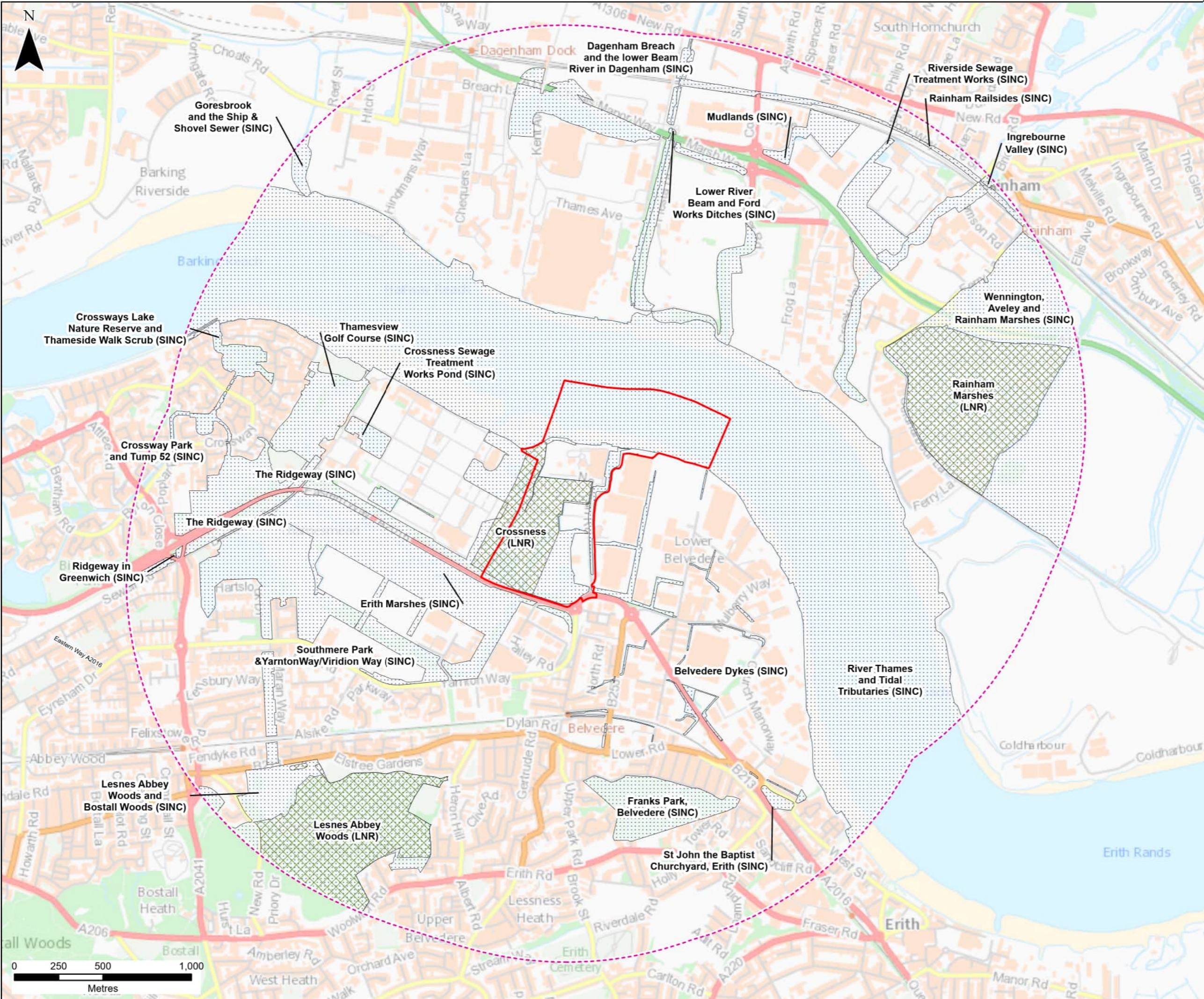
DRAWING TITLE:
**FIGURE 7-3:
NATIONALLY IMPORTANT STATUTORY DESIGNATED SITES**

CONFIDENTIALITY: PUBLIC

DRAWN: NK	CHECKED: DG	APPROVED: SH	AUTHORISED: JW
SCALE @ A3 SIZE: 1:100,000		DATE: 29/02/2024	REVISION: P01

DRAWING NUMBER:
70090329-WSP-00-XX-RP-ENS-0703-P01-AN





Legend

- Site Boundary
- 2km Study Area
- Local Nature Reserve (LNR)
- Sites of Importance for Nature Conservation (SINC)

CONTAINS OS DATA © CROWN COPYRIGHT [AND DATABASE RIGHT] [2024].

P01	NK	DG	SH	15/02/2024
FINAL				
REVISION	DRAWN	CHECKED	APPROVED	DATE
DESCRIPTION				



PROJECT TITLE:
CORY DECARBONISATION PROJECT

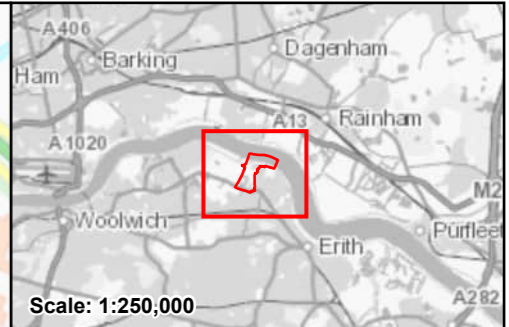
DRAWING TITLE:
**FIGURE 7-4:
LOCALLY IMPORTANT NON-STATUTORY
DESIGNATED SITES**

CONFIDENTIALITY: PUBLIC

DRAWN:	CHECKED:	APPROVED:	AUTHORISED:
NK	DG	SH	JW

SCALE @ A3 SIZE:	DATE:	REVISION:
1:20,000	15/02/2024	P01

DRAWING NUMBER:
70090329-WSP-00-XX-RP-ENS-0704-P01-AN



Scale: 1:250,000

Legend

- Site Boundary
- Coastal and Floodplain Grazing Marsh Habitats of Principal Importance
- Deciduous Woodland Habitats of Principal Importance
- Good quality semi-improved grassland
- Mudflat Habitats of Principal Importance

CONTAINS OS DATA © CROWN COPYRIGHT [AND DATABASE RIGHT] [2024].

P01	NK	DG	SH	19/02/2024
-----	----	----	----	------------

FINAL				
REVISION	DRAWN	CHECKED	APPROVED	DATE
DESCRIPTION				



PROJECT TITLE:
CORY DECARBONISATION PROJECT

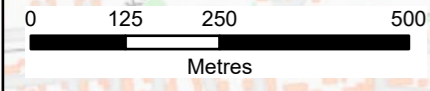
DRAWING TITLE:
**FIGURE 7-5:
HABITATS OF PRINCIPAL IMPORTANCE**

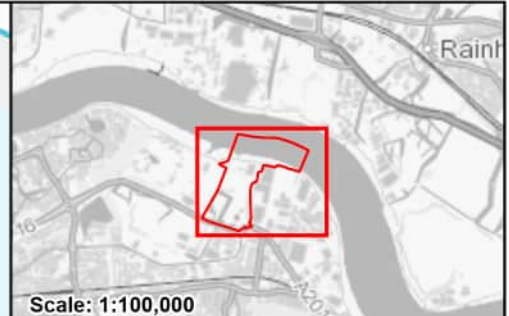
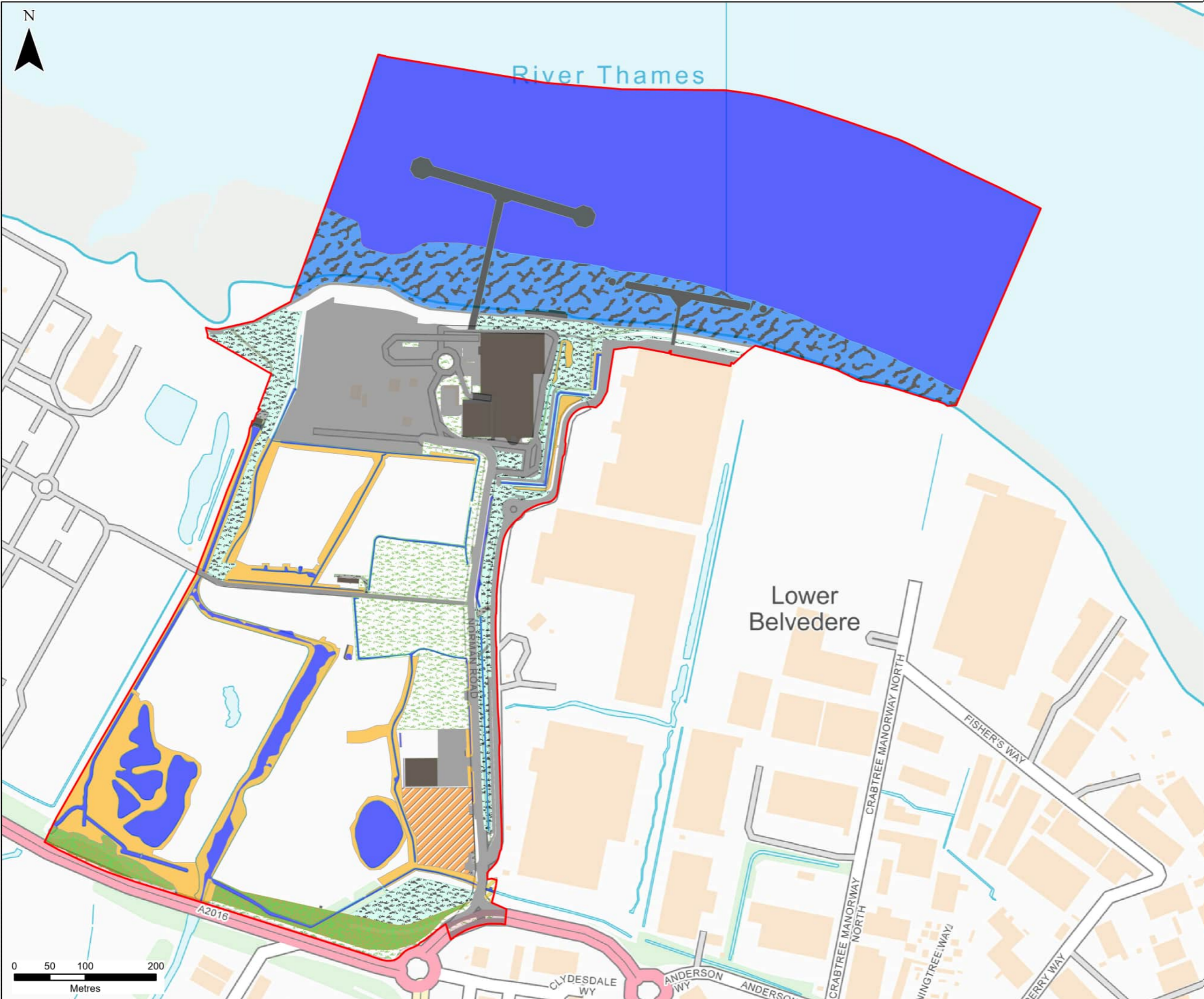
CONFIDENTIALITY: PUBLIC

DRAWN:	CHECKED:	APPROVED:	AUTHORISED:
NK	DG	SH	JW

SCALE @ A3 SIZE:	DATE:	REVISION:
1:10,000	19/02/2024	P01

DRAWING NUMBER:
70090329-WSP-00-XX-RP-ENS-0705-P01-AN





- Legend**
- Site Boundary
 - UKHab Survey Data**
 - Reeds
 - Other Neutral Grassland
 - Modified Grassland
 - Water Features
 - Intertidal Mudflats
 - Open Mosaic Habitats on Previously Developed Land
 - Developed Land, Sealed Surface
 - Buildings (landside and marine infrastructure)
 - Artificial Unvegetated Unsealed Surface
 - Suburban Mosaic of Developed/Natural Surface
 - Lowland Mixed Deciduous Woodland

CONTAINS OS DATA © CROWN COPYRIGHT [AND DATABASE RIGHT] [2024] OS [0100031673]

P01	NK	DG	SH	13/03/2024
-----	----	----	----	------------

FINAL				
REVISION	DRAWN	CHECKED	APPROVED	DATE
DESCRIPTION				



PROJECT TITLE:
CORY DECARBONISATION PROJECT

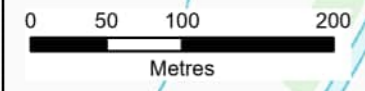
DRAWING TITLE:
**FIGURE 7-6:
SITE UKHAB SURVEY MAP**

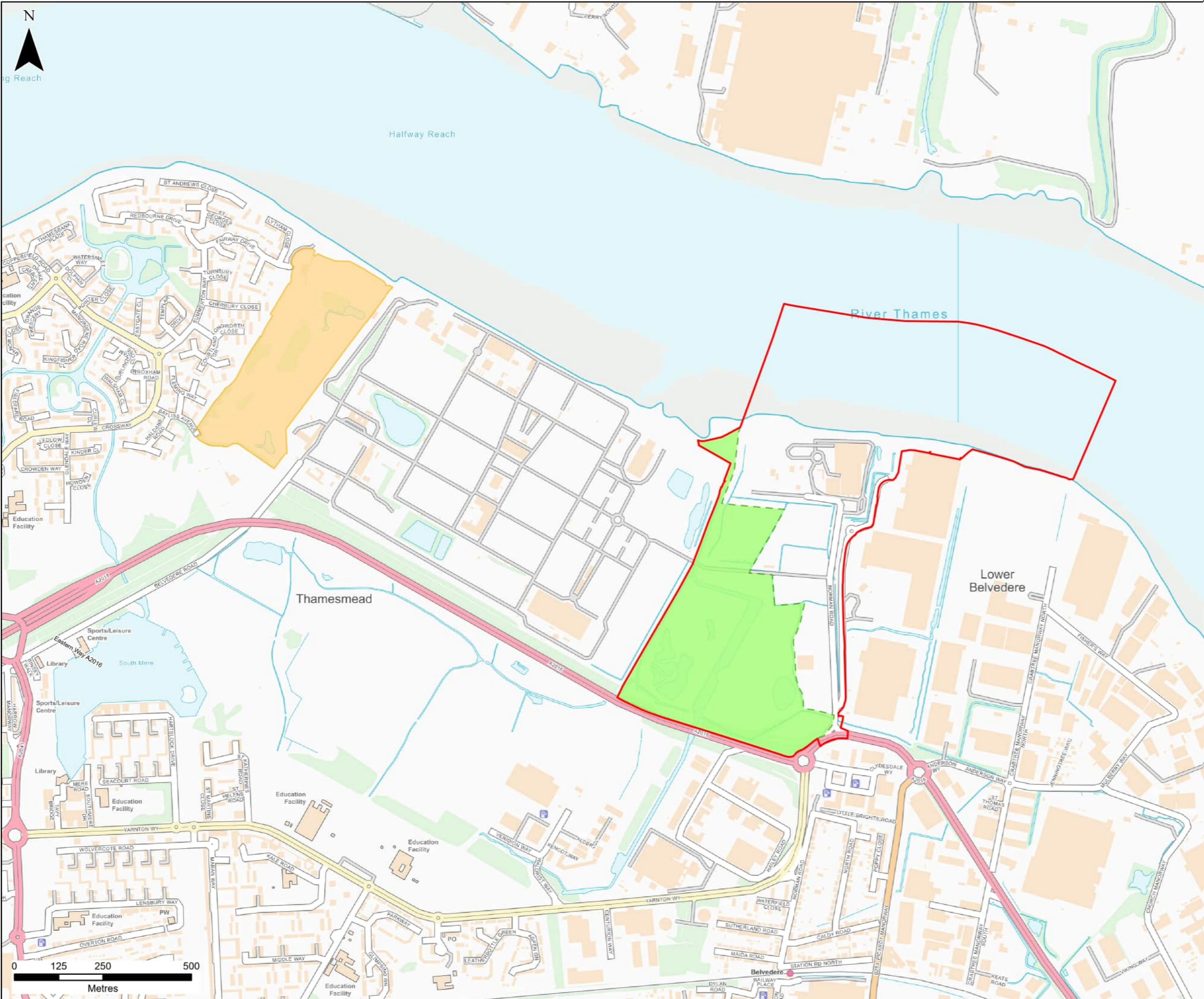
CONFIDENTIALITY: PUBLIC

DRAWN: NK	CHECKED: DG	APPROVED: SH	AUTHORISED: JW
--------------	----------------	-----------------	-------------------

SCALE @ A3 SIZE: 1:5,000	DATE: 13/03/2024	REVISION: P01
-----------------------------	---------------------	------------------

DRAWING NUMBER:
70090329-WSP-00-XX-RP-ENS-0706-P01-AN





- Legend**
- Site Boundary
 - Mitigation and Enhancement Area
 - Biodiversity Net Gain (BNG) Opportunity Area

CONTAINS OS DATA © CROWN COPYRIGHT [AND DATABASE RIGHT] [2024] OS [0100031673]

P01	NK	DG	SH	13/03/2024
-----	----	----	----	------------

FINAL				
REVISION	DRAWN	CHECKED	APPROVED	DATE
DESCRIPTION				



PROJECT TITLE:
CORY DECARBONISATION PROJECT

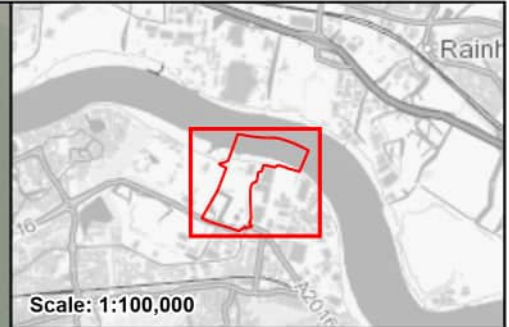

DRAWING TITLE:
**FIGURE 7-7:
PROPOSED HABITAT CREATION
AND ENHANCEMENT**

CONFIDENTIALITY: PUBLIC

DRAWN:	CHECKED:	APPROVED:	AUTHORISED:
NK	DG	SH	JW

SCALE @ A3 SIZE:	DATE:	REVISION:
1:10,000	13/03/2024	P01

DRAWING NUMBER:
70090329-WSP-00-XX-RP-ENS-0707-P01-AN



Scale: 1:100,000

Legend

Site Boundary

Automated Bat Detector Locations

● Location 1

● Location 2

● Location 3

CONTAINS OS DATA © CROWN COPYRIGHT [AND DATABASE RIGHT] [2024].

P01	NK	DG	SH	29/02/2024
-----	----	----	----	------------

REVISION	DRAWN	CHECKED	APPROVED	DATE



PROJECT TITLE:
CORY DECARBONISATION PROJECT

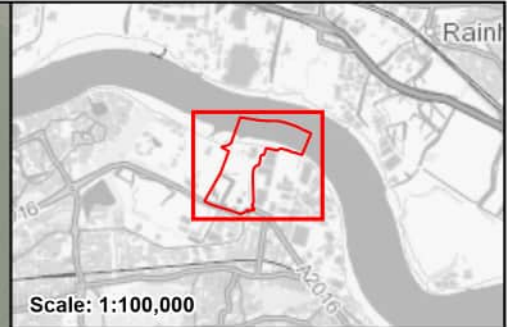
DRAWING TITLE:
**FIGURE 7-8:
BAT STATIC DETECTOR LOCATIONS**

CONFIDENTIALITY: PUBLIC

DRAWN:	CHECKED:	APPROVED:	AUTHORISED:
NK	DG	SH	JW

SCALE @ A3 SIZE:	DATE:	REVISION:
1:5,000	29/02/2024	P01

DRAWING NUMBER:
70090329-WSP-00-XX-RP-ENS-0708-P01-AN



Scale: 1:100,000

Legend

- ▭ Site Boundary
- ▭ Walked Transect

CONTAINS OS DATA © CROWN COPYRIGHT [AND DATABASE RIGHT] [2024].

P01	NK	DG	SH	14/02/2024
-----	----	----	----	------------

FINAL				
REVISION	DRAWN	CHECKED	APPROVED	DATE
DESCRIPTION				



PROJECT TITLE:
CORY DECARBONISATION PROJECT

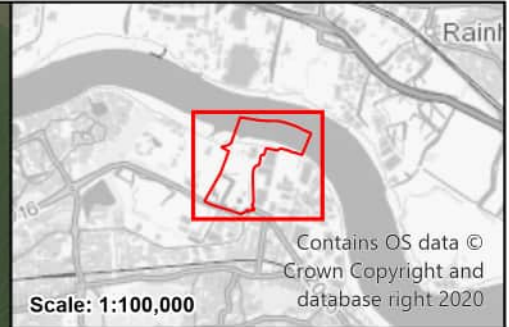
DRAWING TITLE:
**FIGURE 7-9:
BREEDING BIRD SURVEY TRANSECT**

CONFIDENTIALITY: PUBLIC

DRAWN:	CHECKED:	APPROVED:	AUTHORISED:
NK	DG	SH	JW

SCALE @ A3 SIZE:	DATE:	REVISION:
1:5,000	14/02/2024	P01

DRAWING NUMBER:
70090329-WSP-00-XX-RP-ENS-0709-P01-AN



- Legend**
- Survey Area Sections**
- Borax North
 - Borax South
 - Local Nature Reserve (LNR)
 - East Paddock
 - Eastern Thames Path
 - Norman Road
 - Norman Road Field
 - West Paddock
 - Western Thames Path

CONTAINS OS DATA © CROWN COPYRIGHT [AND DATABASE RIGHT] [2024].

P01	NK	DG	SH	29/02/2024
FINAL				
REVISION	DRAWN	CHECKED	APPROVED	DATE
DESCRIPTION				



PROJECT TITLE:
CORY DECARBONISATION PROJECT


DRAWING TITLE:
**FIGURE 7-10:
ECOLOGICAL SURVEY AREAS**

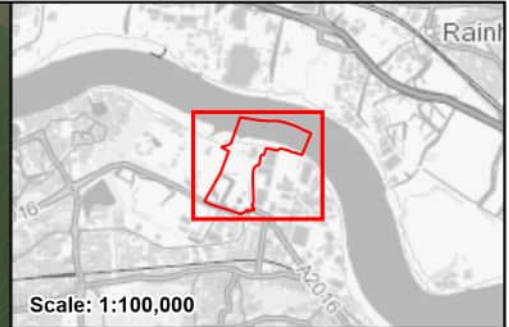
CONFIDENTIALITY: PUBLIC

DRAWN:	CHECKED:	APPROVED:	AUTHORISED:
NK	DG	SH	JW

SCALE @ A3 SIZE:	DATE:	REVISION:
1:5,000	29/02/2024	P01

DRAWING NUMBER:
70090329-WSP-00-XX-RP-ENS-0710-P01-AN





Legend

Site Boundary

Territory

Pochard

Shelduck

Observations

- Visit 1 - 28th March 2023
- Visit 2 - 27th April 2023
- Visit 3 - 09th May 2023
- Visit 4 - 23rd May 2023
- Visit 5 - 22nd June 2023

Key to Species Code

GA: Gadwall
 PO: Pochard
 SU: Shelduck

Note: Each species code represents a single observation.

CONTAINS OS DATA © CROWN COPYRIGHT [AND DATABASE RIGHT] [2024].

P01	NK	DG	SH	01/03/2024
FINAL				
REVISION	DRAWN	CHECKED	APPROVED	DATE
DESCRIPTION				



PROJECT TITLE:
CORY DECARBONISATION PROJECT

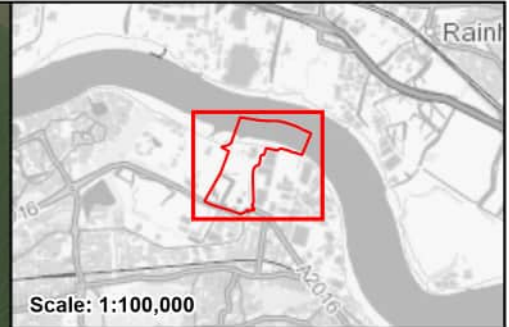
DRAWING TITLE:
**FIGURE 7-11:
 BREEDING BIRD SURVEY - IMPORTANT
 BIRD WATERFOWL TERRITORIES**

CONFIDENTIALITY: PUBLIC

DRAWN:	CHECKED:	APPROVED:	AUTHORISED:
NK	DG	SH	JW

SCALE @ A3 SIZE:	DATE:	REVISION:
1:5,000	01/03/2024	P01

DRAWING NUMBER:
 70090329-WSP-00-XX-RP-ENS-0711-P01-AN



Scale: 1:100,000

Legend

Site Boundary

Breeding Territories

Peregrine

Barn Owl

Observations

● Visit 1 - 28 March 2023

● Visit 2 - 09 May 2023

● Visit 3 - 23 May 2023

● Visit 4 - 22 June 2023

Key to Species Code

BO: Barn Owl

PE: Peregrine

Note: Each species code represents a single observation.

CONTAINS OS DATA © CROWN COPYRIGHT [AND DATABASE RIGHT] [2024].

P01	NK	DG	SH	01/03/2024
-----	----	----	----	------------

FINAL				
REVISION	DRAWN	CHECKED	APPROVED	DATE
DESCRIPTION				



PROJECT TITLE:
CORY DECARBONISATION PROJECT

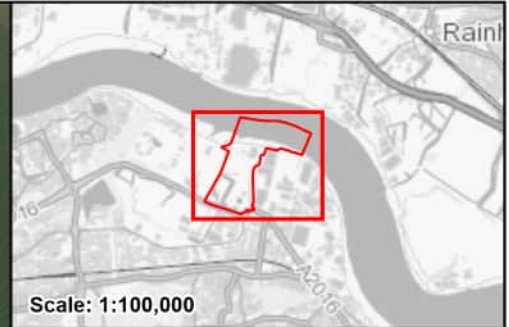
DRAWING TITLE:
**FIGURE 7-12:
BREEDING BIRD SURVEY - IMPORTANT
BIRD RAPTOR TERRITORIES**

CONFIDENTIALITY: PUBLIC

DRAWN:	CHECKED:	APPROVED:	AUTHORISED:
NK	DG	SH	JW

SCALE @ A3 SIZE:	DATE:	REVISION:
1:5,000	01/03/2024	P01

DRAWING NUMBER:
70090329-WSP-00-XX-RP-ENS-0712-P01-AN



Legend

Site Boundary

Breeding Territories

Starling

Song Thrush

Observations

- Visit 1 - 28th March 2023
- Visit 2 - 13th April 2023
- Visit 3 - 27th April 2023
- Visit 4 - 09th May 2023
- Visit 5 - 23rd May 2023

Key to Species Code

LW: Lesser Whitethroat
 SG: Starling
 ST: Song Thrush

Note: Each species code represents a single observation.

CONTAINS OS DATA © CROWN COPYRIGHT [AND DATABASE RIGHT] [2024].

P01	NK	DG	SH	29/02/2024
FINAL				
REVISION	DRAWN	CHECKED	APPROVED	DATE
DESCRIPTION				



PROJECT TITLE:
CORY DECARBONISATION PROJECT

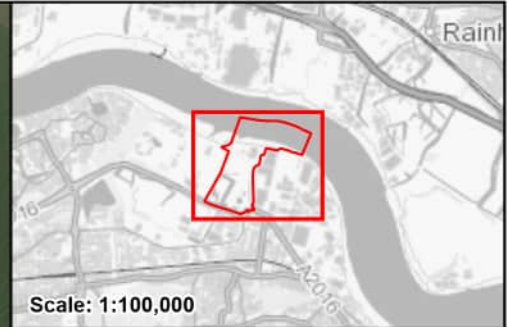
DRAWING TITLE:
 FIGURE 7-13:
 BREEDING BIRD SURVEY - IMPORTANT BIRD
 PASSERINE TERRITORIES 1

CONFIDENTIALITY PUBLIC

DRAWN:	CHECKED:	APPROVED:	AUTHORISED:
NK	DG	SH	JW

SCALE @ A3 SIZE:	DATE:	REVISION:
1:5,000	29/02/2024	P01

DRAWING NUMBER:
 70090329-WSP-00-XX-RP-ENS-0713-P01-AN



Legend

Site Boundary

Breeding Territories

Linnet

Dunnock

Observations

- Visit 1 - 28th March 2023
- Visit 2 - 13th April 2023
- Visit 3 - 27th April 2023
- Visit 4 - 09th May 2023
- Visit 5 - 23rd May 2023

Key to Species Code

D: Dunnock
LI: Linnet
GR: Green Finch

Note: Each species code represents a single observation.

CONTAINS OS DATA © CROWN COPYRIGHT [AND DATABASE RIGHT] [2024].

P01	NK	DG	SH	29/02/2024
FINAL				
REVISION	DRAWN	CHECKED	APPROVED	DATE
DESCRIPTION				



PROJECT TITLE:
CORY DECARBONISATION PROJECT

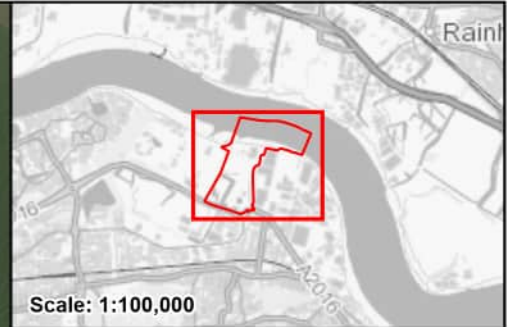
DRAWING TITLE:
**FIGURE 7-14:
BREEDING BIRD SURVEY - IMPORTANT
BIRD PASSERINE TERRITORIES 2**

CONFIDENTIALITY: PUBLIC

DRAWN: NK	CHECKED: DG	APPROVED: SH	AUTHORISED: JW
--------------	----------------	-----------------	-------------------

SCALE @ A3 SIZE: 1:5,000	DATE: 29/02/2024	REVISION: P01
-----------------------------	---------------------	------------------

DRAWING NUMBER:
70090329-WSP-00-XX-RP-ENS-0714-P01-AN



Legend

- Site Boundary
- Breeding Territories
- Cetti's Warbler

Observations

- Visit 1 - 28th March 2023
- Visit 2 - 13th April 2023
- Visit 3 - 27th April 2023
- Visit 4 - 09th May 2023
- Visit 5 - 23rd May 2023
- Visit 6 - 22nd June 2023

Key to Species Code

CW: Cetti's Warbler

Note: Each species code represents a single observation.

CONTAINS OS DATA © CROWN COPYRIGHT [AND DATABASE RIGHT] [2024].

P01	NK	DG	SH	29/02/2024
FINAL				
REVISION	DRAWN	CHECKED	APPROVED	DATE
DESCRIPTION				



PROJECT TITLE:
CORY DECARBONISATION PROJECT

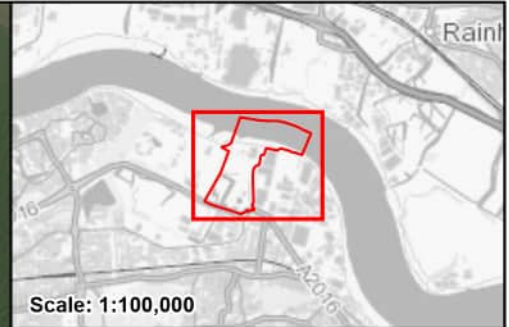
DRAWING TITLE:
**FIGURE 7-15:
BREEDING BIRD SURVEY - IMPORTANT BIRD
PASSERINE TERRITORIES 3**

CONFIDENTIALITY: PUBLIC

DRAWN:	CHECKED:	APPROVED:	AUTHORISED:
NK	DG	SH	JW

SCALE @ A3 SIZE:	DATE:	REVISION:
1:5,000	29/02/2024	P01

DRAWING NUMBER:
70090329-WSP-00-XX-RP-ENS-0715-P01-AN



Scale: 1:100,000

Legend

- Site Boundary
- g3;25 - Coastal Floodplain and Grazing Marsh
- g3c - Other Neutral Grassland

Note: The numbers labelled signify compartment numbers

CONTAINS OS DATA © CROWN COPYRIGHT [AND DATABASE RIGHT] [2024].

P01	NK	DG	SH	29/02/2024
FINAL				
REVISION	DRAWN	CHECKED	APPROVED	DATE
DESCRIPTION				



PROJECT TITLE:
CORY DECARBONISATION PROJECT

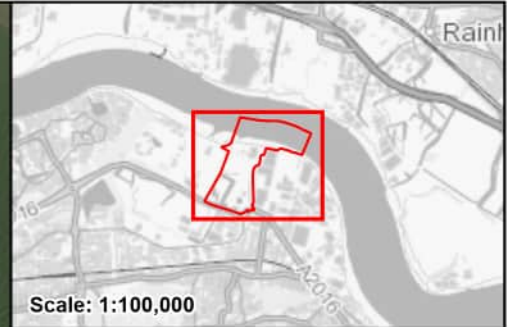
DRAWING TITLE:
**FIGURE 7-16:
BOTANICAL SURVEY RESULTS**

CONFIDENTIALITY: PUBLIC

DRAWN: NK	CHECKED: DG	APPROVED: SH	AUTHORISED: JW
--------------	----------------	-----------------	-------------------

SCALE @ A3 SIZE: 1:5,000	DATE: 29/02/2024	REVISION: P01
-----------------------------	---------------------	------------------

DRAWING NUMBER:
70090329-WSP-00-XX-RP-ENS-0716-P01-AN



- Legend**
- Site Boundary
 - Survey Area (Suitable Reptile Habitat)

CONTAINS OS DATA © CROWN COPYRIGHT [AND DATABASE RIGHT] [2024].

P01	NK	DG	SH	14/02/2024
-----	----	----	----	------------

FINAL				
REVISION	DRAWN	CHECKED	APPROVED	DATE
DESCRIPTION				



PROJECT TITLE:
CORY DECARBONISATION PROJECT

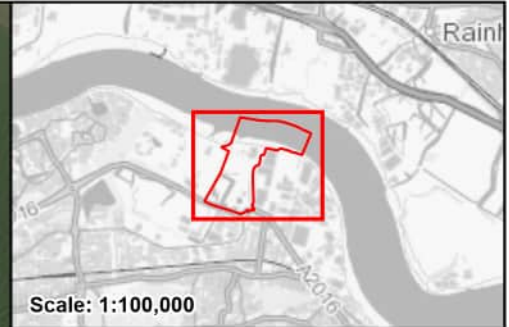
DRAWING TITLE:
**FIGURE 7-17:
REPTILE SURVEY AREA**

CONFIDENTIALITY: PUBLIC

DRAWN: NK	CHECKED: DG	APPROVED: SH	AUTHORISED: JW
--------------	----------------	-----------------	-------------------

SCALE @ A3 SIZE: 1:5,000	DATE: 14/02/2024	REVISION: P01
-----------------------------	---------------------	------------------

DRAWING NUMBER:
70090329-WSP-00-XX-RP-ENS-0717-P01-AN



- Legend**
- Site Boundary
 - Artificial Refugia**
 - Refugia No.
 - Reptiles Present**
 - Adult Common Lizard
 - Juvenile Common Lizard

CONTAINS OS DATA © CROWN COPYRIGHT [AND DATABASE RIGHT] [2024].

P01	NK	DG	SH	29/02/2024
FINAL				
REVISION	DRAWN	CHECKED	APPROVED	DATE
DESCRIPTION				



PROJECT TITLE:
CORY DECARBONISATION PROJECT

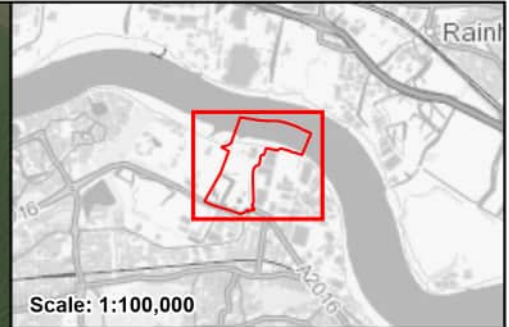

DRAWING TITLE:
**FIGURE 7-18:
REPTILE SURVEY RESULTS**

CONFIDENTIALITY: PUBLIC

DRAWN: NK	CHECKED: DG	APPROVED: SH	AUTHORISED: JW
--------------	----------------	-----------------	-------------------

SCALE @ A3 SIZE: 1:5,000	DATE: 29/02/2024	REVISION: P01
-----------------------------	---------------------	------------------

DRAWING NUMBER:
70090329-WSP-00-XX-RP-ENS-0718-P01-AN



Scale: 1:100,000

Legend

- Site Boundary
- Invertebrate Survey Areas

CONTAINS OS DATA © CROWN COPYRIGHT [AND DATABASE RIGHT] [2024].

P01	NK	DG	SH	29/02/2024
-----	----	----	----	------------

FINAL				
REVISION	DRAWN	CHECKED	APPROVED	DATE
DESCRIPTION				



PROJECT TITLE:
CORY DECARBONISATION PROJECT

DRAWING TITLE:
**FIGURE 7-19:
TERRESTRIAL INVERTEBRATE SURVEY AREA**

CONFIDENTIALITY: PUBLIC

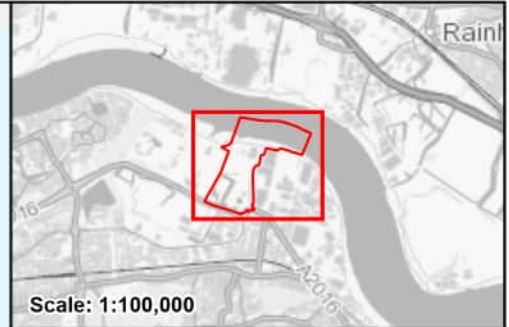
DRAWN: NK	CHECKED: DG	APPROVED: SH	AUTHORISED: JW
--------------	----------------	-----------------	-------------------

SCALE @ A3 SIZE: 1:5,000	DATE: 29/02/2024	REVISION: P01
-----------------------------	---------------------	------------------

DRAWING NUMBER:
70090329-WSP-00-XX-RP-ENS-0719-P01-AN



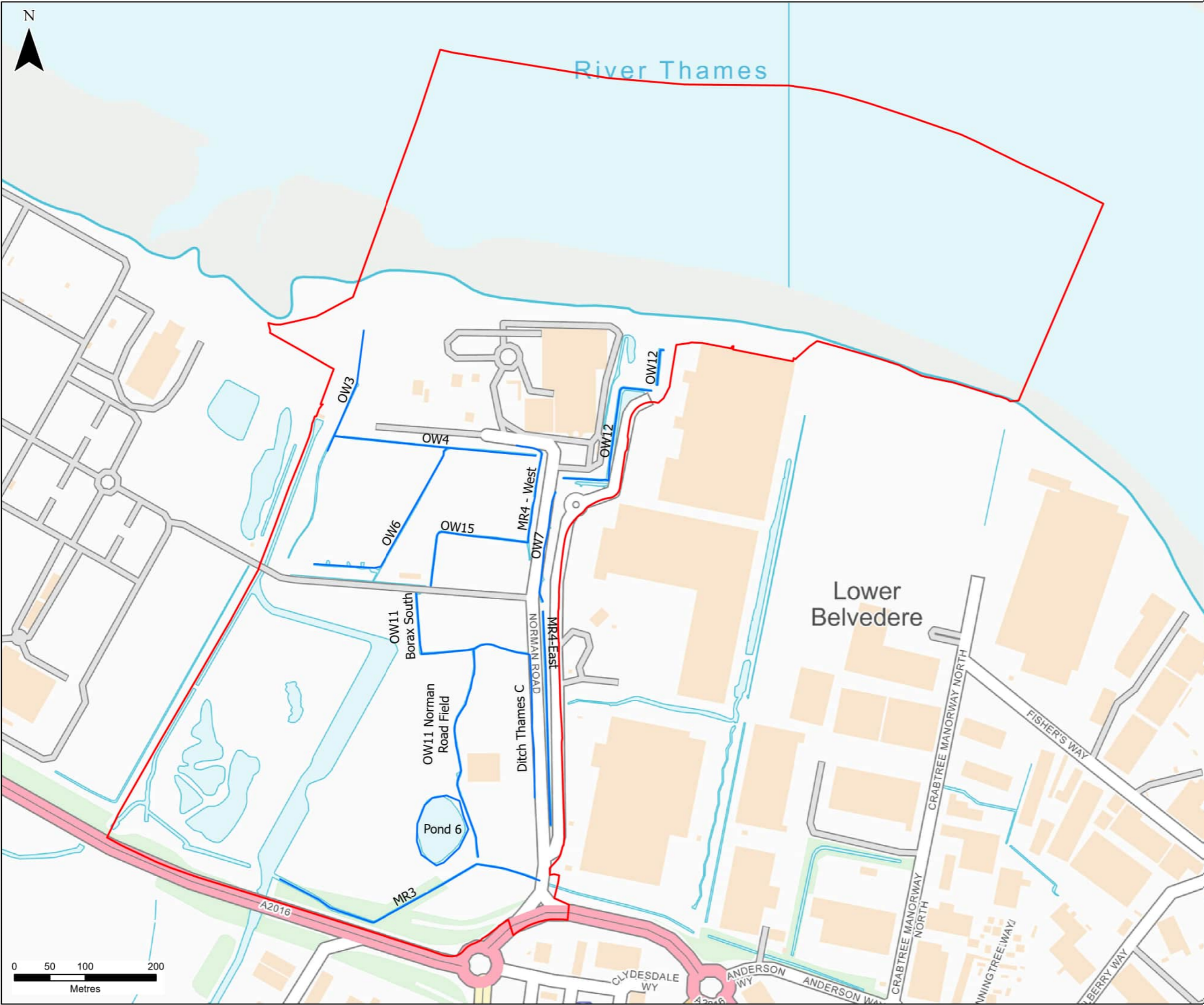
River Thames



Scale: 1:100,000

Legend

- ▭ Site Boundary
- Watercourse



Lower Belvedere

CONTAINS OS DATA © CROWN COPYRIGHT [AND DATABASE RIGHT] [2024] OS [0100031673]

P01	NK	DG	SH	01/03/2024
-----	----	----	----	------------

FINAL				
REVISION	DRAWN	CHECKED	APPROVED	DATE
DESCRIPTION				



PROJECT TITLE:
CORY DECARBONISATION PROJECT

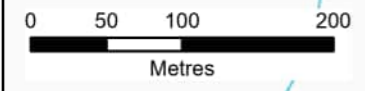
DRAWING TITLE:
**FIGURE 7-20:
WATER VOLE WATERCOURSE LOCATIONS**

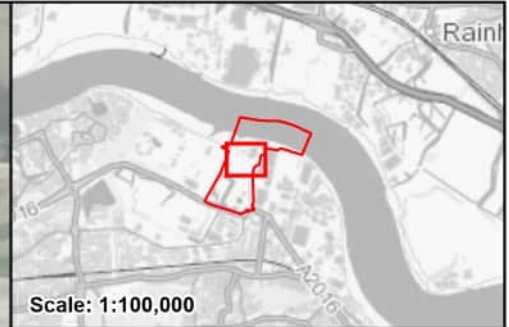
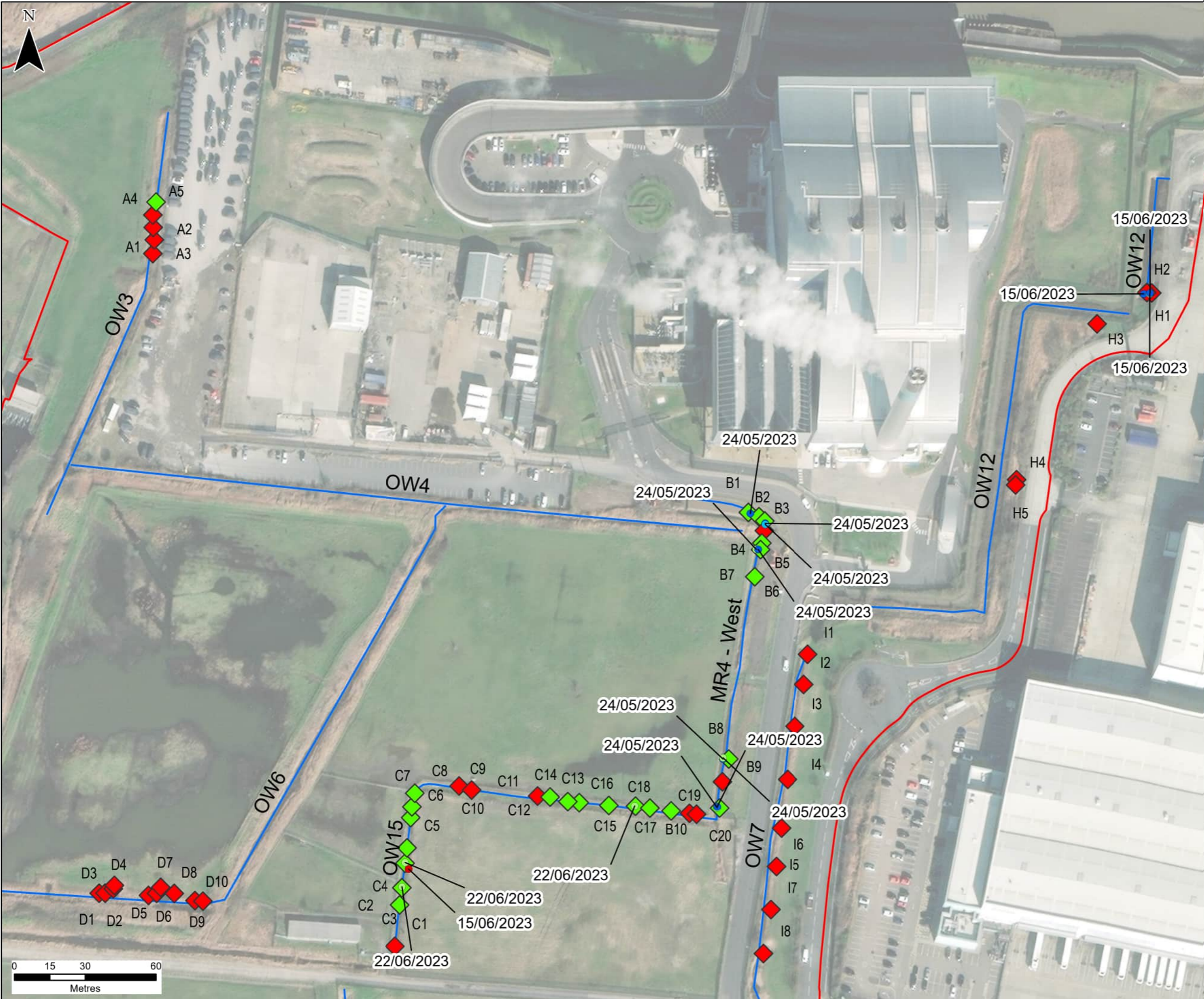
CONFIDENTIALITY: PUBLIC

DRAWN:	CHECKED:	APPROVED:	AUTHORISED:
NK	DG	SH	JW

SCALE @ A3 SIZE:	DATE:	REVISION:
1:5,000	01/03/2024	P01

DRAWING NUMBER:
70090329-WSP-00-XX-RP-ENS-0720-P01-AN





Legend

- Site Boundary
- Watercourse

Raft with Latrines

- ◆ No
- ◆ Yes

Watervole Additional Evidence

- Burrow
- Dead water vole
- Feeding Remains
- Latrine

CONTAINS OS DATA © CROWN COPYRIGHT [AND DATABASE RIGHT] [2024].

P01	NK	DG	SH	15/02/2024
FINAL				
REVISION	DRAWN	CHECKED	APPROVED	DATE
DESCRIPTION				



PROJECT TITLE:
CORY DECARBONISATION PROJECT

DRAWING TITLE:
**FIGURE 7-21:
WATER VOLE RESULTS 1ST HALF OF SEASON
- NORTHERN SECTION OF SITE**

CONFIDENTIALITY: PUBLIC

DRAWN:	CHECKED:	APPROVED:	AUTHORISED:
NK	DG	SH	JW
SCALE @ A3 SIZE:	DATE:	REVISION:	
1:1,500	15/02/2024	P01	

DRAWING NUMBER:
70090329-WSP-00-XX-RP-ENS-0721-P01-AN



E1
E2
E3
E4
E5
E6
E7
E8
E9
E10
E11
E12
E13
E14
E15
E16
E17
E18

F1
F2
F3
F4
F5
F6
F7
F8

15/06/2023
15/06/2023
24/05/2023
F9
F10
F11
F12

Pond 6

G1
G2

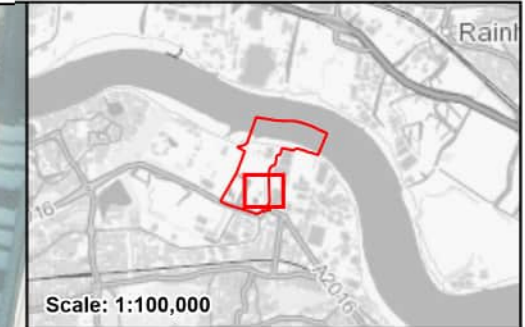
OW11 Borax South

OW11 Norman Road Field

Ditch Thames C

MR4-East

I9
J1
J2
J3
J4
J5
J6



Scale: 1:100,000

- Legend**
- Site Boundary
 - Watercourse
- Raft with Latrines**
- ◆ No
 - ◆ Yes
- Watervole Additional Evidence**
- Latrine
 - Mammal Run

CONTAINS OS DATA © CROWN COPYRIGHT [AND DATABASE RIGHT] [2024].

P01	NK	DG	SH	29/02/2024
-----	----	----	----	------------

FINAL				
REVISION	DRAWN	CHECKED	APPROVED	DATE
DESCRIPTION				



PROJECT TITLE:
CORY DECARBONISATION PROJECT


DRAWING TITLE:
**FIGURE 7-22:
WATER VOLE RESULTS 1ST HALF OF SEASON
- SOUTHERN SECTION OF SITE**

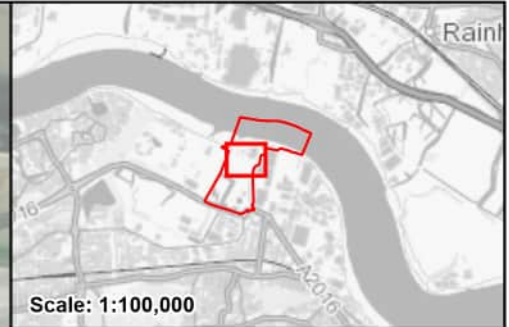
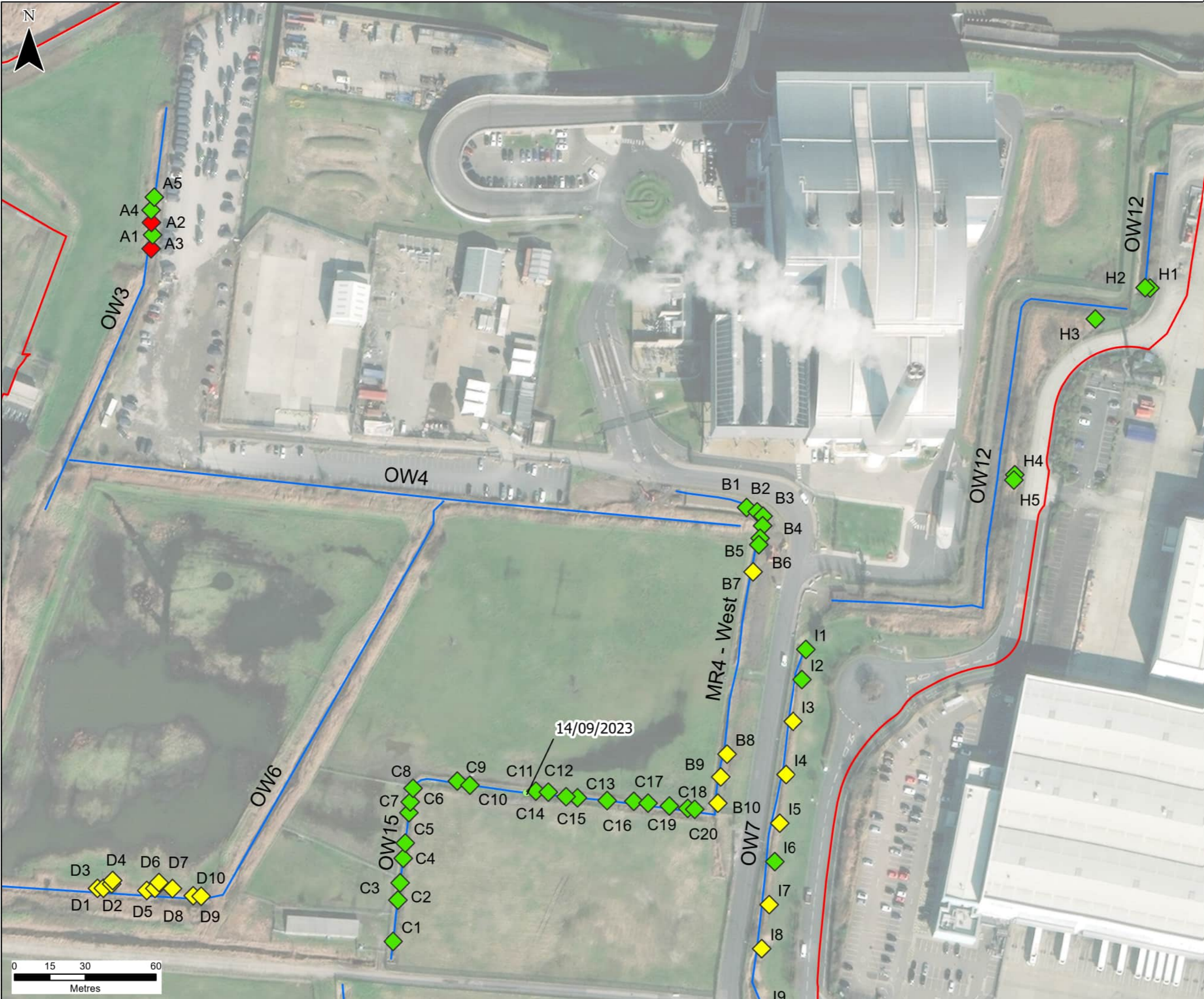
CONFIDENTIALITY: PUBLIC

DRAWN:	CHECKED:	APPROVED:	AUTHORISED:
NK	DG	SH	JW

SCALE @ A3 SIZE:	DATE:	REVISION:
1:1,500	29/02/2024	P01

DRAWING NUMBER:
70090329-WSP-00-XX-RP-ENS-0722-P01-AN





Legend

- Site Boundary
- Watercourse

Raft with Latrines

- ◆ No
- ◆ Yes
- ◆ Not Surveyed

Watervole Additional Evidence

- Latrine

CONTAINS OS DATA © CROWN COPYRIGHT [AND DATABASE RIGHT] [2024].

P01	NK	DG	SH	29/02/2024
FINAL				
REVISION	DRAWN	CHECKED	APPROVED	DATE
DESCRIPTION				



PROJECT TITLE:
CORY DECARBONISATION PROJECT

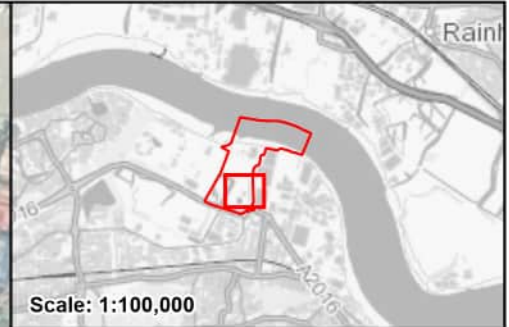
DRAWING TITLE:
**FIGURE 7-23:
WATER VOLE RESULTS 2ND HALF OF SEASON
- NORTHERN SECTION OF SITE**

CONFIDENTIALITY: PUBLIC

DRAWN:	CHECKED:	APPROVED:	AUTHORISED:
NK	DG	SH	JW

SCALE @ A3 SIZE:	DATE:	REVISION:
1:1,500	29/02/2024	P01

DRAWING NUMBER:
70090329-WSP-00-XX-RP-ENS-0723-P01-AN



- Legend**
- Site Boundary
 - Watercourse
- Raft with Latrines**
- ◆ No
 - ◆ Yes
 - ◆ Not Surveyed
- Watervole Additional Evidence**
- Feeding Remains
 - Latrine

CONTAINS OS DATA © CROWN COPYRIGHT [AND DATABASE RIGHT] [2024].

P01	NK	DG	SH	29/02/2024
-----	----	----	----	------------

REVISION	DRAWN	CHECKED	APPROVED	DATE
FINAL				
DESCRIPTION				



PROJECT TITLE:
CORY DECARBONISATION PROJECT


DRAWING TITLE:
**FIGURE 7-24:
WATER VOLE RESULTS 2ND HALF OF SEASON
- SOUTHERN SECTION OF SITE**

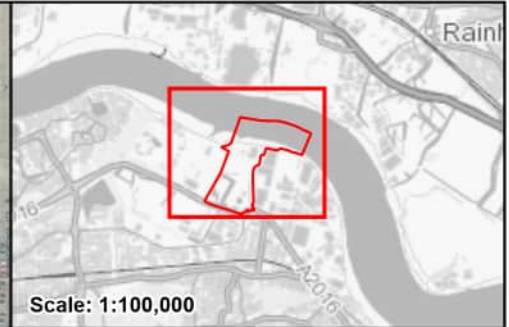
CONFIDENTIALITY: PUBLIC

DRAWN:	CHECKED:	APPROVED:	AUTHORISED:
NK	DG	SH	JW

SCALE @ A3 SIZE:	DATE:	REVISION:
1:1,500	29/02/2024	P01

DRAWING NUMBER:
70090329-WSP-00-XX-RP-ENS-0724-P01-AN





Scale: 1:100,000

Legend

- ▭ Site Boundary
- ▭ Winter Bird Survey Area
- - - Winter Bird Transect
- Vantage Points

CONTAINS OS DATA © CROWN COPYRIGHT [AND DATABASE RIGHT] [2024].

P01	NK	DG	SH	15/02/2024
-----	----	----	----	------------

FINAL				
REVISION	DRAWN	CHECKED	APPROVED	DATE
DESCRIPTION				



PROJECT TITLE:
CORY DECARBONISATION PROJECT


DRAWING TITLE:
**FIGURE 7-25:
WINTERING BIRD - SURVEY AREA AND
SURVEY TRANSECT**

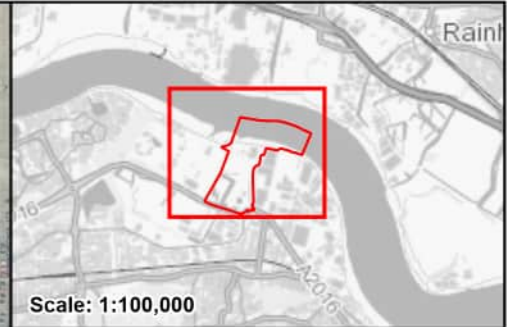
CONFIDENTIALITY: PUBLIC

DRAWN: NK	CHECKED: DG	APPROVED: SH	AUTHORISED: JW
--------------	----------------	-----------------	-------------------

SCALE @ A3 SIZE: 1:6,000	DATE: 15/02/2024	REVISION: P01
-----------------------------	---------------------	------------------

DRAWING NUMBER:
70090329-WSP-00-XX-RP-ENS-0725-P01-AN





- Legend**
- Site Boundary
 - Winter Bird Survey Area
 - Feature Locations
 - Vantage Points

CONTAINS OS DATA © CROWN COPYRIGHT [AND DATABASE RIGHT] [2024].

P01	NK	DG	SH	15/02/2024
FINAL				
REVISION	DRAWN	CHECKED	APPROVED	DATE
DESCRIPTION				



PROJECT TITLE:
CORY DECARBONISATION PROJECT

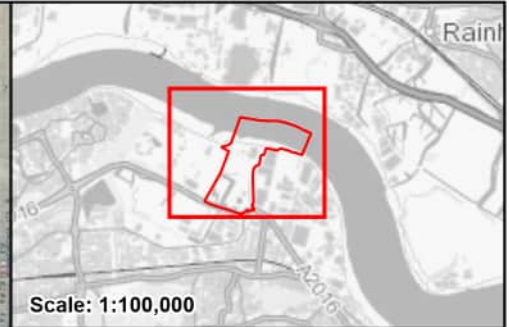
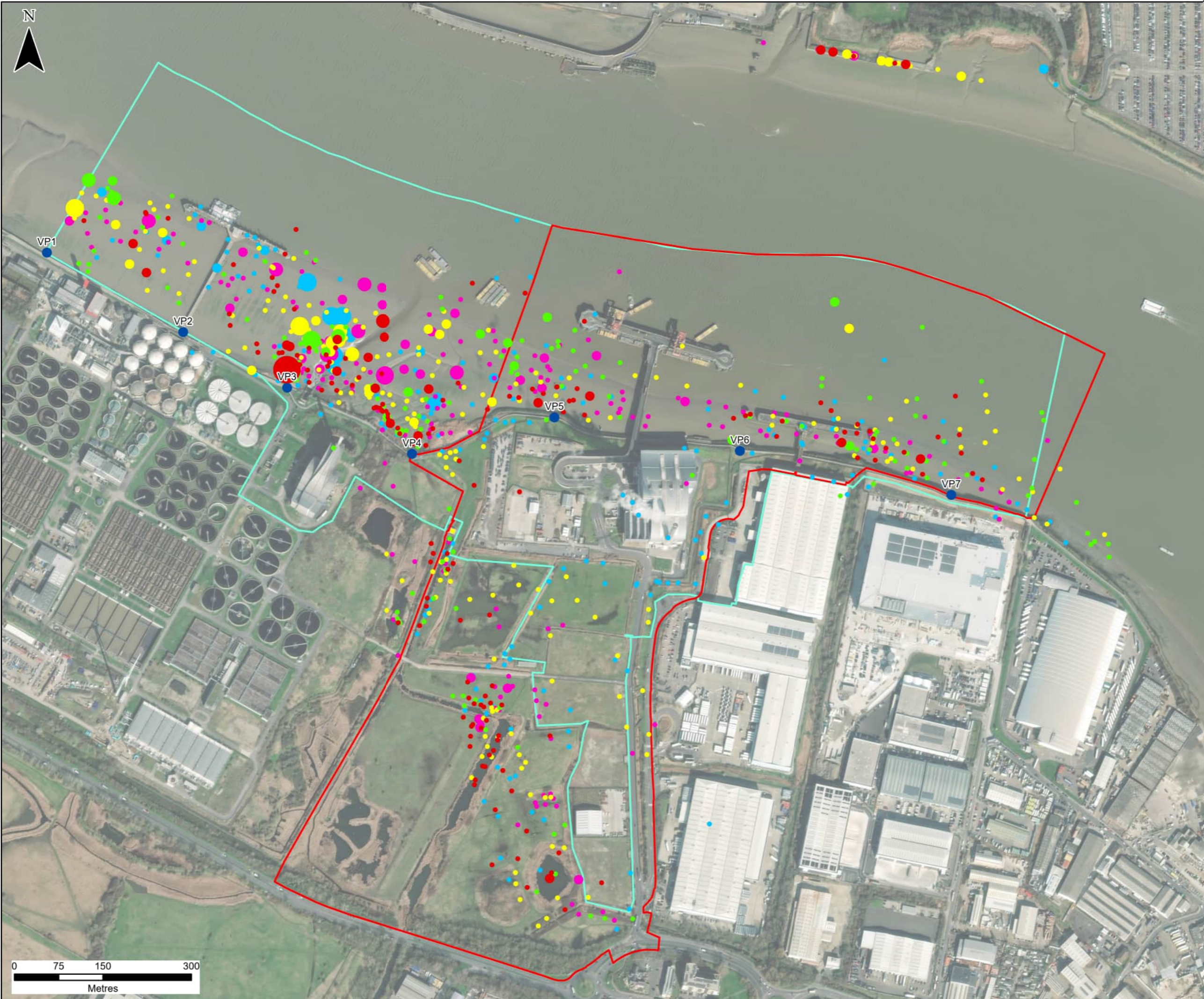
DRAWING TITLE:
**FIGURE 7-26:
WINTERING BIRD - FEATURE LOCATIONS**

CONFIDENTIALITY: PUBLIC

DRAWN:	CHECKED:	APPROVED:	AUTHORISED:
NK	DG	SH	JW

SCALE @ A3 SIZE:	DATE:	REVISION:
1:6,000	15/02/2024	P01

DRAWING NUMBER:
70090329-WSP-00-XX-RP-ENS-0726-P01-AN



Scale: 1:100,000

Legend


- Site Boundary
- Winter Bird Survey Area
- Vantage Points

Number of Individuals

- 1-25
- 25 - 95
- 95 - 200
- 200 - 320
- 320 - 700

Survey Month

- NOV - 2022
- DEC - 2022
- JAN - 2023
- FEB - 2023
- MAR - 2023



CONTAINS OS DATA © CROWN COPYRIGHT [AND DATABASE RIGHT] [2024].

P01	AB	DG	SH	15/02/2024
-----	----	----	----	------------

REVISION	DRAWN	CHECKED	APPROVED	DATE
FINAL				
DESCRIPTION				



PROJECT TITLE:
CORY DECARBONISATION PROJECT

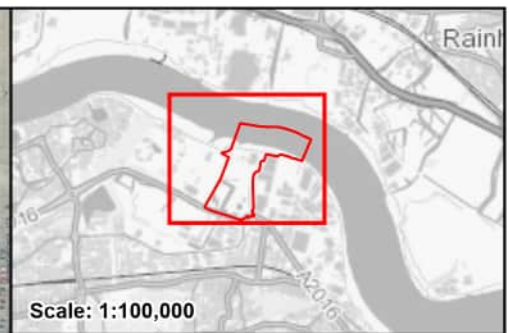
DRAWING TITLE:
**FIGURE 7-27:
OVERALL DISTRIBUTION OF WATERBIRDS**

CONFIDENTIALITY: PUBLIC

DRAWN: AB	CHECKED: DG	APPROVED: SH	AUTHORISED: JW
--------------	----------------	-----------------	-------------------

SCALE @ A3 SIZE: 1:6,000	DATE: 15/02/2024	REVISION: P01
-----------------------------	---------------------	------------------

DRAWING NUMBER:
70090329-WSP-00-XX-RP-ENS-0727-P01-AN



Legend

- Site Boundary
- Wintering Bird Survey Area
- Vantage Points

Number of Individuals

- 1 - 25
- 25 - 95

Survey Month

- NOV - 2022
- DEC - 2022
- JAN - 2023
- FEB - 2023
- MAR - 2023

Key to Species Code

AV: Avocet
 BW: Black-tailed Godwit
 CS: Common Sandpiper

CONTAINS OS DATA © CROWN COPYRIGHT [AND DATABASE RIGHT] [2024].

P01	AB	DG	SH	20/02/2024
-----	----	----	----	------------

REVISION	DRAWN	CHECKED	APPROVED	DATE
DESCRIPTION				



PROJECT TITLE:
CORY DECARBONISATION PROJECT

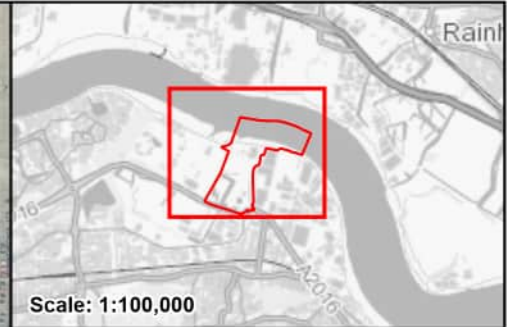
DRAWING TITLE:
 FIGURE 7-28:
 WINTERING BIRD RESULTS - AV, BW + CS

CONFIDENTIALITY: PUBLIC

DRAWN: AB	CHECKED: DG	APPROVED: SH	AUTHORISED: JW
--------------	----------------	-----------------	-------------------

SCALE @ A3 SIZE: 1:6,000	DATE: 20/02/2024	REVISION: P01
-----------------------------	---------------------	------------------

DRAWING NUMBER:
 70090329-WSP-00-XX-RP-ENS-0728-P01-AN



Legend

- Site Boundary
- Wintering Bird Survey Area
- Vantage Points

Number of Individuals

- 1-25
- 25 - 95
- 95 - 200
- 200 - 320
- 320 - 700

Survey Month

- NOV - 2022
- DEC - 2022
- JAN - 2023
- FEB - 2023
- MAR - 2023

Key to Species Code

CU: Curlew
 DN: Dunlin
 JS: Jack Snipe

CONTAINS OS DATA © CROWN COPYRIGHT [AND DATABASE RIGHT] [2024].

P01	AB	DG	SH	20/02/2024
FINAL				
REVISION	DRAWN	CHECKED	APPROVED	DATE
DESCRIPTION				



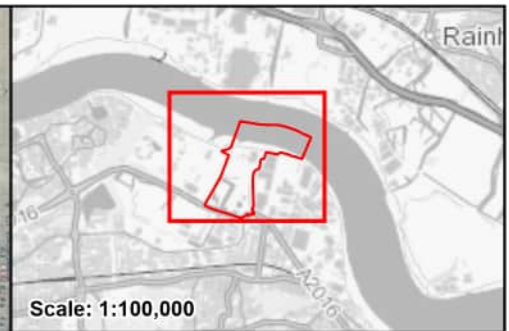
PROJECT TITLE:
CORY DECARBONISATION PROJECT

DRAWING TITLE:
 FIGURE 7-29:
 WINTERING BIRD RESULTS - CU, DN + JS

CONFIDENTIALITY: PUBLIC

DRAWN: AB	CHECKED: DG	APPROVED: SH	AUTHORISED: JW
SCALE @ A3 SIZE: 1:6,000		DATE: 20/02/2024	REVISION: P01

DRAWING NUMBER:
 70090329-WSP-00-XX-RP-ENS-0729-P01-AN



Legend

- Site Boundary
- Wintering Bird Survey Area
- Vantage Points

Number of Individuals

- 1 - 25
- 25 - 95

Survey Month

- NOV - 2022
- DEC - 2022
- JAN - 2023
- FEB - 2023
- MAR - 2023

Key to Species Code

L: Lapwing
OC: Oystercatcher

CONTAINS OS DATA © CROWN COPYRIGHT [AND DATABASE RIGHT] [2024].

P01	AB	DG	SH	20/02/2024
FINAL				
REVISION	DRAWN	CHECKED	APPROVED	DATE
DESCRIPTION				



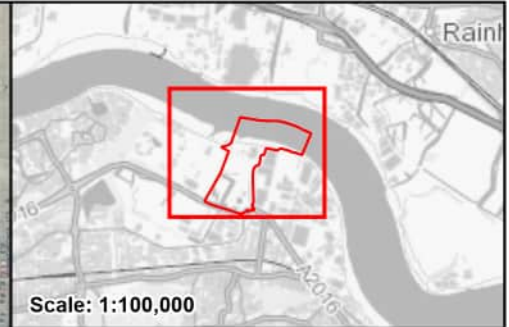
PROJECT TITLE:
CORY DECARBONISATION PROJECT

DRAWING TITLE:
**FIGURE 7-30:
WINTERING BIRD RESULTS - L. + OC**

CONFIDENTIALITY: PUBLIC

DRAWN: AB	CHECKED: DG	APPROVED: SH	AUTHORISED: JW
SCALE @ A3 SIZE: 1:6,000		DATE: 20/02/2024	REVISION: P01

DRAWING NUMBER:
70090329-WSP-00-XX-RP-ENS-0730-P01-AN



Scale: 1:100,000

Legend

- Site Boundary
- Wintering Bird Survey Area
- Vantage Points

Number of Individuals

- 1 - 25
- 25 - 95

Survey Month

- NOV - 2022
- DEC - 2022
- JAN - 2023
- FEB - 2023
- MAR - 2023

Key to Species Code

- RK: Redshank
- SN: Common Snipe
- SS: Sanderling

CONTAINS OS DATA © CROWN COPYRIGHT [AND DATABASE RIGHT] [2024].

P01	AB	DG	SH	20/02/2024
-----	----	----	----	------------

REVISION	DRAWN	CHECKED	APPROVED	DATE
DESCRIPTION				



PROJECT TITLE:
CORY DECARBONISATION PROJECT


DRAWING TITLE:
**FIGURE 7-31:
WINTERING BIRD RESULTS - RK, SS + SN**

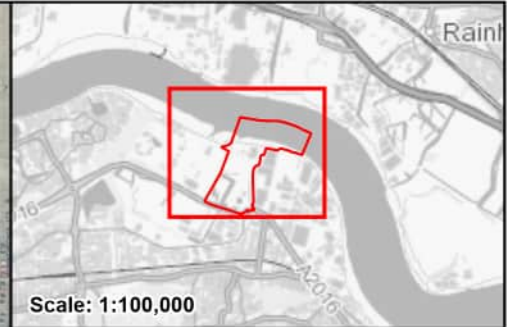
CONFIDENTIALITY: PUBLIC

DRAWN:	CHECKED:	APPROVED:	AUTHORISED:
AB	DG	SH	JW

SCALE @ A3 SIZE:	DATE:	REVISION:
1:6,000	20/02/2024	P01

DRAWING NUMBER:
70090329-WSP-00-XX-RP-ENS-0731-P01-AN





Legend

- Site Boundary
- Wintering Bird Survey Area
- Vantage Points

Number of Individuals

- 1 - 25
- 25 - 95

Survey Month

- NOV - 2022
- DEC - 2022
- JAN - 2023
- FEB - 2023
- MAR - 2023

Key to Species Code

GA: Gadwall
GJ: Greylag Goose

CONTAINS OS DATA © CROWN COPYRIGHT [AND DATABASE RIGHT] [2024].

P01	AB	DG	SH	20/02/2024
FINAL				
REVISION	DRAWN	CHECKED	APPROVED	DATE
DESCRIPTION				



PROJECT TITLE:
CORY DECARBONISATION PROJECT

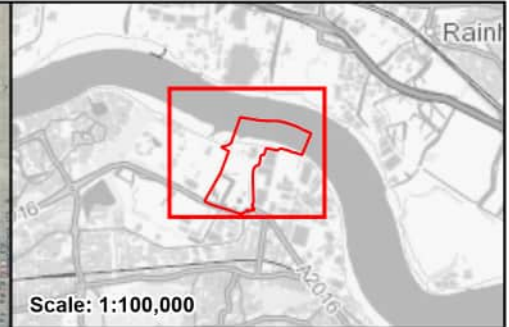
DRAWING TITLE:
**FIGURE 7-32:
WINTERING BIRD RESULTS - GA + GJ**

CONFIDENTIALITY: PUBLIC

DRAWN: AB	CHECKED: DG	APPROVED: SH	AUTHORISED: JW
--------------	----------------	-----------------	-------------------

SCALE @ A3 SIZE: 1:6,000	DATE: 20/02/2024	REVISION: P01
-----------------------------	---------------------	------------------

DRAWING NUMBER:
70090329-WSP-00-XX-RP-ENS-0732-P01-AN



Legend

- Site Boundary
- Wintering Bird Survey Area
- Vantage Points

Number of Individuals

- 1 - 25
- 25 - 95

Survey Month

- NOV - 2022
- DEC - 2022
- JAN - 2023
- FEB - 2023
- MAR - 2023

Key to Species Code

MA: Mallard
SU: Shelduck

CONTAINS OS DATA © CROWN COPYRIGHT [AND DATABASE RIGHT] [2024].

P01	AB	DG	SH	20/02/2024
-----	----	----	----	------------

REVISION	DRAWN	CHECKED	APPROVED	DATE
DESCRIPTION				



PROJECT TITLE:
CORY DECARBONISATION PROJECT

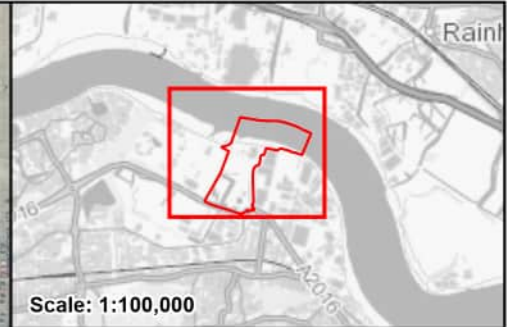
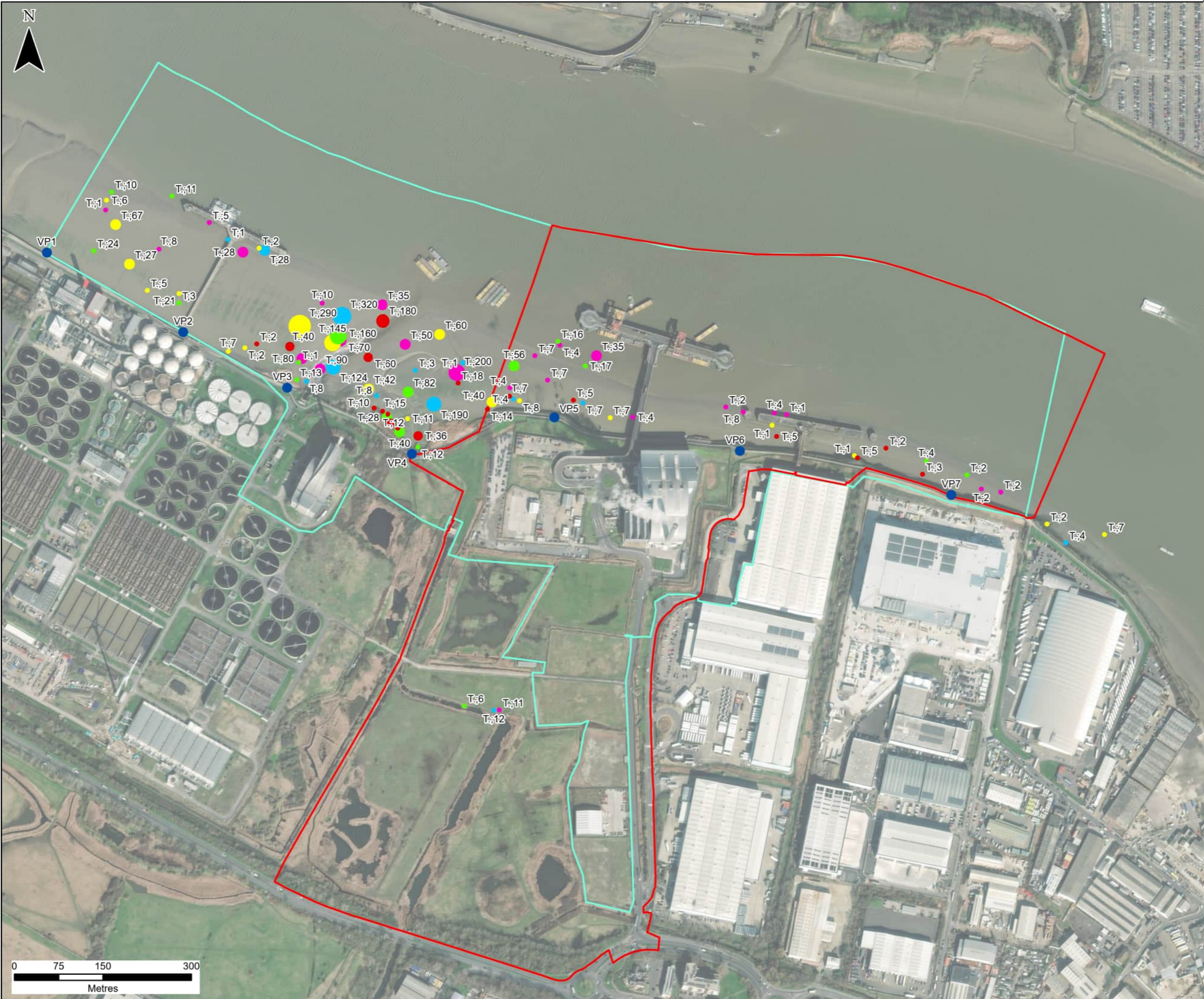
DRAWING TITLE:
**FIGURE 7-33:
WINTERING BIRD RESULTS - MA + SU**

CONFIDENTIALITY: PUBLIC

DRAWN: AB	CHECKED: DG	APPROVED: SH	AUTHORISED: JW
--------------	----------------	-----------------	-------------------

SCALE @ A3 SIZE: 1:6,000	DATE: 20/02/2024	REVISION: P01
-----------------------------	---------------------	------------------

DRAWING NUMBER:
70090329-WSP-00-XX-RP-ENS-0733-P01-AN



Legend

- Site Boundary
- Wintering Bird Survey Area
- Vantage Points

Number of Individuals


- 1 - 25
- 25 - 95
- 95 - 200
- 200 - 320

Survey Month

- NOV - 2022
- DEC - 2022
- JAN - 2023
- FEB - 2023
- MAR - 2023

Key to Species Code

T: Teal



CONTAINS OS DATA © CROWN COPYRIGHT [AND DATABASE RIGHT] [2024].

P01	AB	DG	SH	20/02/2024
FINAL				
REVISION	DRAWN	CHECKED	APPROVED	DATE
DESCRIPTION				



PROJECT TITLE:
CORY DECARBONISATION PROJECT

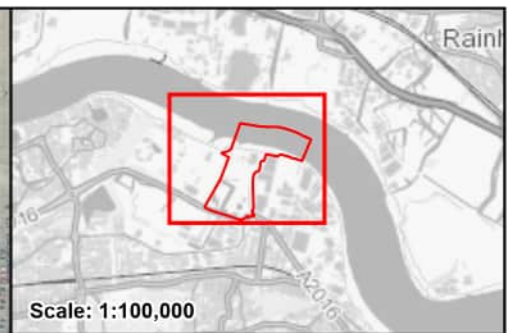
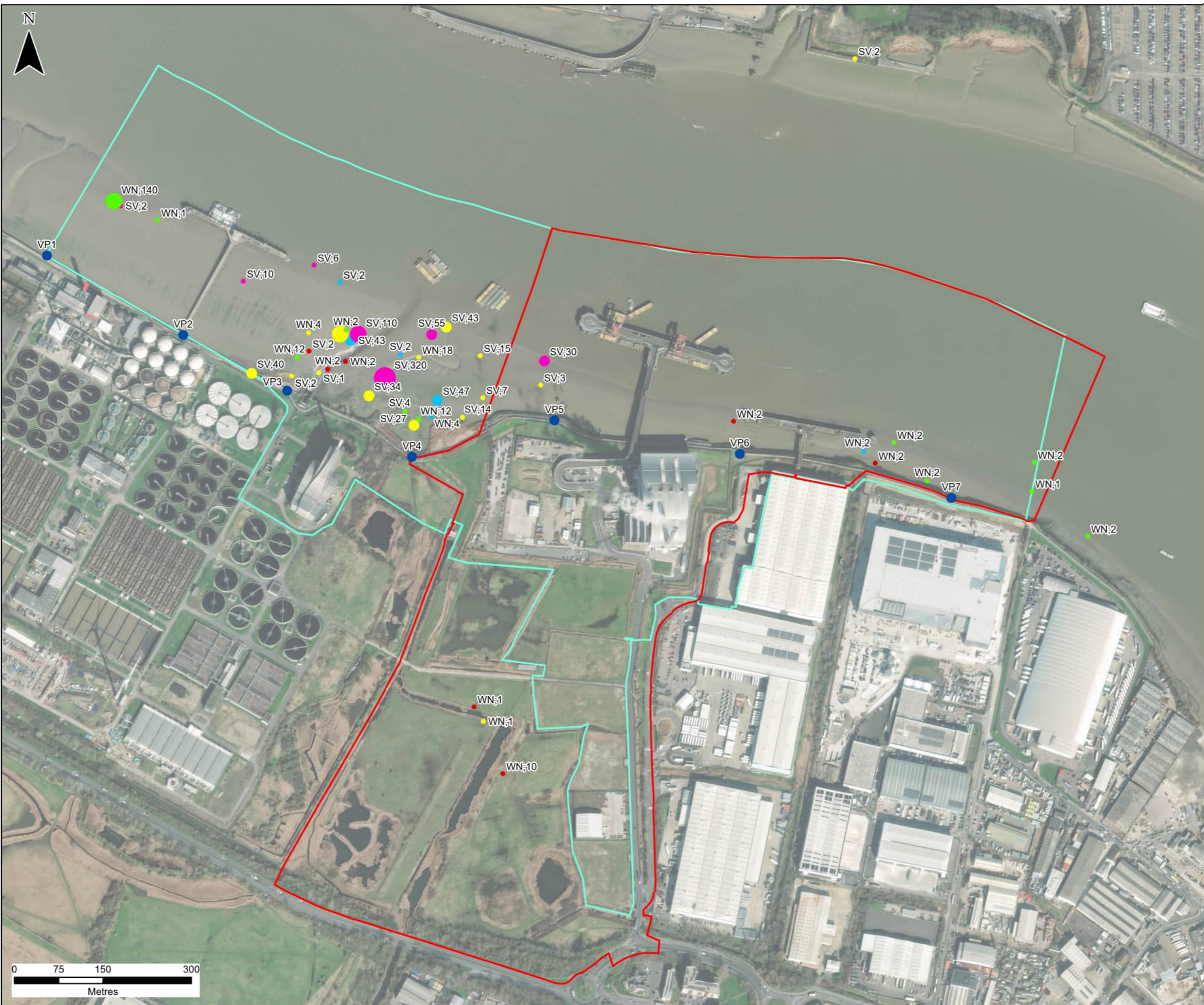
DRAWING TITLE:
**FIGURE 7-34:
WINTERING BIRD RESULTS - T.**

CONFIDENTIALITY: PUBLIC

DRAWN:	CHECKED:	APPROVED:	AUTHORISED:
AB	DG	SH	JW

SCALE @ A3 SIZE:	DATE:	REVISION:
1:6,000	20/02/2024	P01

DRAWING NUMBER:
70090329-WSP-00-XX-RP-ENS-0734-P01-AN



Legend

- Site Boundary
- Wintering Bird Survey Area
- Vantage Points

Number of Individuals

- 1 - 25
- 25 - 95
- 95 - 200
- 200 - 320

Survey Month

- NOV - 2022
- DEC - 2022
- JAN - 2023
- FEB - 2023
- MAR - 2023

Key to Species Code

SV: Shoveler
WN: Wigeon

CONTAINS OS DATA © CROWN COPYRIGHT [AND DATABASE RIGHT] [2024].

P01	AB	DG	SH	20/02/2024
FINAL				
REVISION	DRAWN	CHECKED	APPROVED	DATE
DESCRIPTION				



PROJECT TITLE:
CORY DECARBONISATION PROJECT

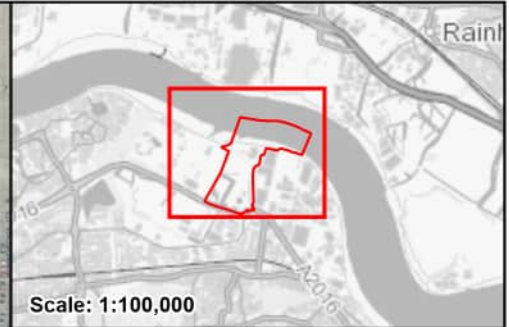
DRAWING TITLE:
**FIGURE 7-35:
WINTERING BIRD RESULTS - SV + WN**

CONFIDENTIALITY: PUBLIC

DRAWN: AB	CHECKED: DG	APPROVED: SH	AUTHORISED: JW
--------------	----------------	-----------------	-------------------

SCALE @ A3 SIZE: 1:6,000	DATE: 20/02/2024	REVISION: P01
-----------------------------	---------------------	------------------

DRAWING NUMBER:
70090329-WSP-00-XX-RP-ENS-0735-P01-AN



Legend

- Site Boundary
- Wintering Bird Survey Area
- Vantage Points

Number of Individuals

- 1 - 25
- 25 - 95
- 95 - 200
- 200 - 320

Survey Month

- NOV - 2022
- DEC - 2022
- JAN - 2023
- FEB - 2023
- MAR - 2023

Key to Species Code

BH: Black-headed Gull

CONTAINS OS DATA © CROWN COPYRIGHT [AND DATABASE RIGHT] [2024].

P01	AB	DG	SH	20/02/2024
FINAL				
REVISION	DRAWN	CHECKED	APPROVED	DATE
DESCRIPTION				



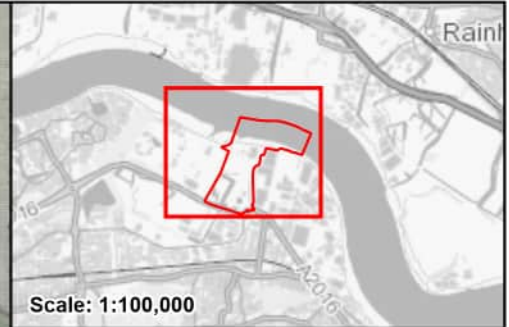
PROJECT TITLE:
CORY DECARBONISATION PROJECT

DRAWING TITLE:
**FIGURE 7-36:
WINTERING BIRD RESULTS - BH**

CONFIDENTIALITY: PUBLIC

DRAWN: AB	CHECKED: DG	APPROVED: SH	AUTHORISED: JW
SCALE @ A3 SIZE: 1:6,000		DATE: 20/02/2024	REVISION: P01

DRAWING NUMBER:
70090329-WSP-00-XX-RP-ENS-0736-P01-AN



Scale: 1:100,000

Legend

- Site Boundary
- Wintering Bird Survey Area
- Vantage Points

Number of Individuals

- 1 - 25

Survey Month

- NOV - 2022
- DEC - 2022
- JAN - 2023
- FEB - 2023
- MAR - 2023

Key to Species Code

- CM: Common Gull
- GB: Great Black-backed Gull
- HG: Herring Gull
- LB: Lesser-black Backed Gull

CONTAINS OS DATA © CROWN COPYRIGHT [AND DATABASE RIGHT] [2024].

P01	AB	DG	SH	20/02/2024
FINAL				
REVISION	DRAWN	CHECKED	APPROVED	DATE
DESCRIPTION				



PROJECT TITLE:
CORY DECARBONISATION PROJECT


DRAWING TITLE:
**FIGURE 7-37:
WINTERING BIRD RESULTS - CM, GB, HG + LB**

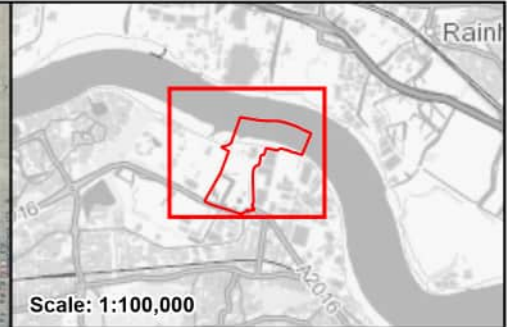
CONFIDENTIALITY: PUBLIC

DRAWN: AB	CHECKED: DG	APPROVED: SH	AUTHORISED: JW
--------------	----------------	-----------------	-------------------

SCALE @ A3 SIZE: 1:6,000	DATE: 20/02/2024	REVISION: P01
-----------------------------	---------------------	------------------

DRAWING NUMBER:
70090329-WSP-00-XX-RP-ENS-0737-P01-AN





Legend

- Site Boundary
- Wintering Bird Survey Area
- Vantage Points

Number of Individuals

- 1 - 25

Survey Month

- NOV - 2022
- DEC - 2022
- JAN - 2023
- FEB - 2023
- MAR - 2023

Key to Species Code

ET: Little Egret
MH: Moorhen

CONTAINS OS DATA © CROWN COPYRIGHT [AND DATABASE RIGHT] [2024].

P01	AB	DG	SH	20/02/2024
FINAL				
REVISION	DRAWN	CHECKED	APPROVED	DATE
DESCRIPTION				



PROJECT TITLE:
CORY DECARBONISATION PROJECT

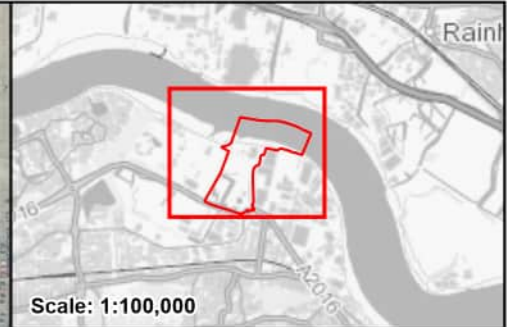
DRAWING TITLE:
FIGURE 7-38:
WINTERING BIRD RESULTS - ET, MH + WA

CONFIDENTIALITY: PUBLIC

DRAWN: AB	CHECKED: DG	APPROVED: SH	AUTHORISED: JW
---------------------	-----------------------	------------------------	--------------------------

SCALE @ A3 SIZE: 1:6,000	DATE: 20/02/2024	REVISION: P01
------------------------------------	----------------------------	-------------------------

DRAWING NUMBER:
70090329-WSP-00-XX-RP-ENS-0738-P01-AN



Scale: 1:100,000

Legend

- Site Boundary
- Wintering Bird Survey Area
- High Tide Roosts
- Vantage Points

CONTAINS OS DATA © CROWN COPYRIGHT [AND DATABASE RIGHT] [2024].

P01	AB	DG	SH	20/02/2024
FINAL				
REVISION	DRAWN	CHECKED	APPROVED	DATE
DESCRIPTION				



PROJECT TITLE:
CORY DECARBONISATION PROJECT

DRAWING TITLE:
**FIGURE 7-39:
WINTERING BIRD - HIGH TIDE ROOST SITES**

CONFIDENTIALITY: PUBLIC

DRAWN: AB	CHECKED: DG	APPROVED: SH	AUTHORISED: JW
--------------	----------------	-----------------	-------------------

SCALE @ A3 SIZE: 1:6,000	DATE: 20/02/2024	REVISION: P01
-----------------------------	---------------------	------------------

DRAWING NUMBER:
70090329-WSP-00-XX-RP-ENS-0739-P01-AN





DECARBONISATION

10 Dominion Street
Floor 5
Moorgate, London
EC2M 2EF
Contact Tel: 020 7417 5200
Email: enquiries@corygroup.co.uk
corygroup.co.uk